

Outer Dowsing Offshore Wind

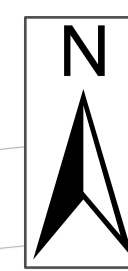
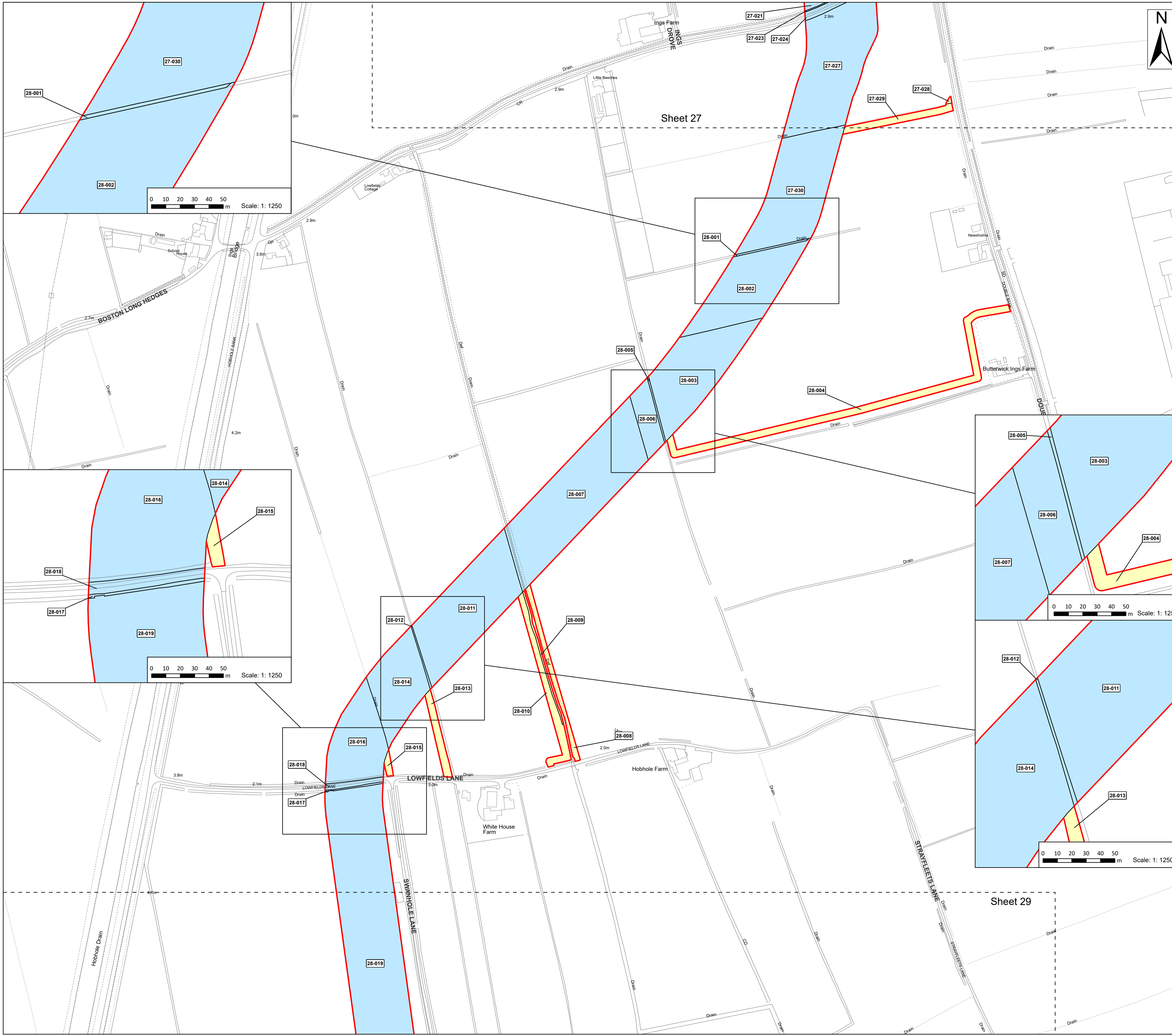
Plans (Part 2 of 2)

2.5 Land Plans

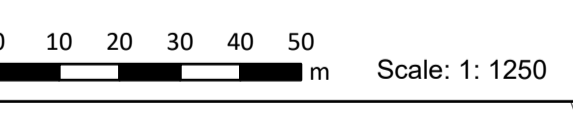
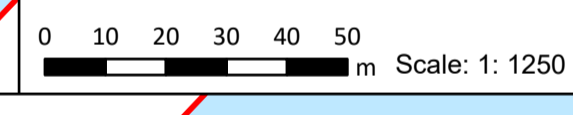
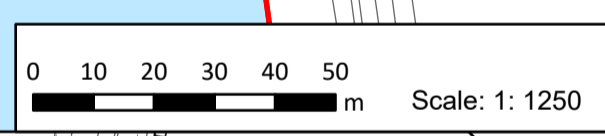
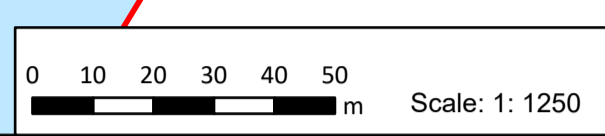
Date: November 2024

Document Reference: 2.5
Pursuant to APFP Regulation: 5(2)(i)
Rev: 5.0

Company:		Outer Dowsing Offshore Wind		Asset:		Whole Asset	
Project:		Whole Wind Farm		Sub Project/Package:		Whole Asset	
Document Title or Description:		2.5 Land Plans					
Internal Document Number:		PP1-ODOW-DEV-CS-PLN-0015_05		3 rd Party Doc No (If applicable):		N/A	
Rev No.	Date	Status / Reason for Issue	Author	Checked by	Reviewed by	Approved by	
1.0	March 2024	DCO Application	Dalcour Maclaren	Shepherd & Wedderburn	Outer Dowsing	Outer Dowsing	
2.0	July 2024	Response to Section 51 Advice	Dalcour Maclaren	Shepherd & Wedderburn	Outer Dowsing	Outer Dowsing	
3.0	September 2024	Procedural Deadline 19 September	Dalcour Maclaren	Shepherd & Wedderburn	Outer Dowsing	Outer Dowsing	
4.0	October 2024	Deadline 1	Dalcour Maclaren	Shepherd & Wedderburn	Outer Dowsing	Outer Dowsing	
5.0	November 2024	Deadline 2	Dalcour Maclaren	Shepherd & Wedderburn	Outer Dowsing	Outer Dowsing	



- Legend**
- Order Limits
 - Permanent Rights
 - Temporary Rights

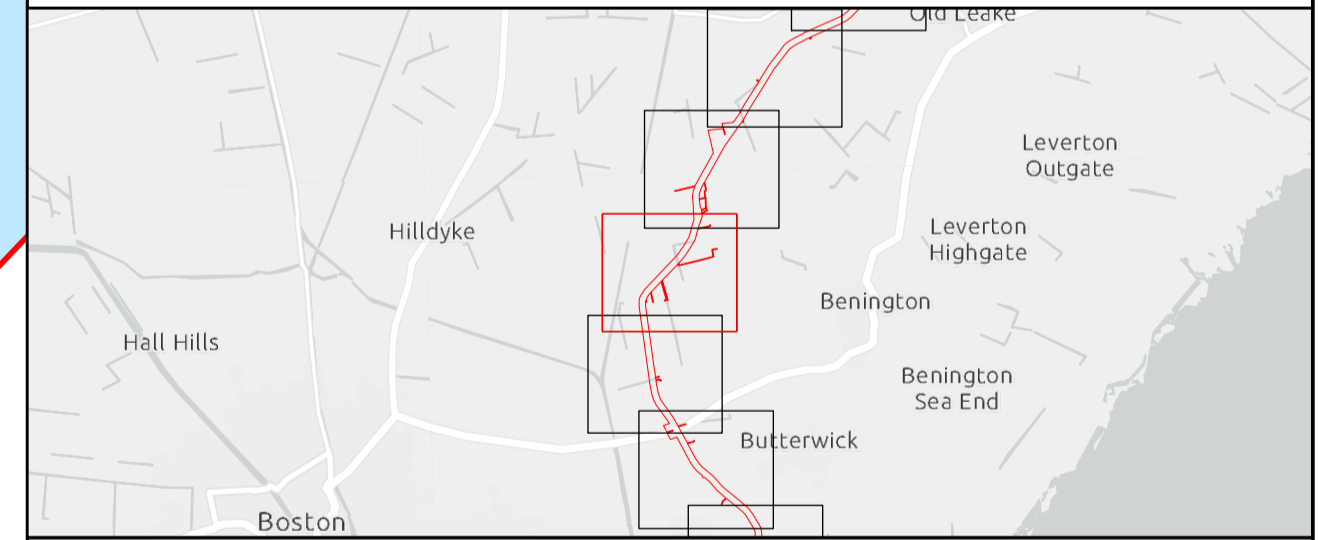


Source:
 Contains Esri Community Maps Contributors, Esri UK, Esri, TomTom, Garmin, Foursquare, GeoTechnologies, Inc, METI/NASA, USGS, Esri UK, Esri, TomTom, Garmin, Foursquare, GeoTechnologies, Inc, METI/NASA, USGS.
 Based upon the Ordnance Survey Map with the sanction of the controller of HM Stationery Office. Crown Copyright Reserved. © OS Licence No. 0100031673

Notes:

Status:
Pre-examination Update

Onshore Coordinate System
 Datum: OSGB 1936
 Spheroid: Airy 1830
 Projection: British National Grid
 Central Meridian: 2 W
 Vertical Reference: Newlyn




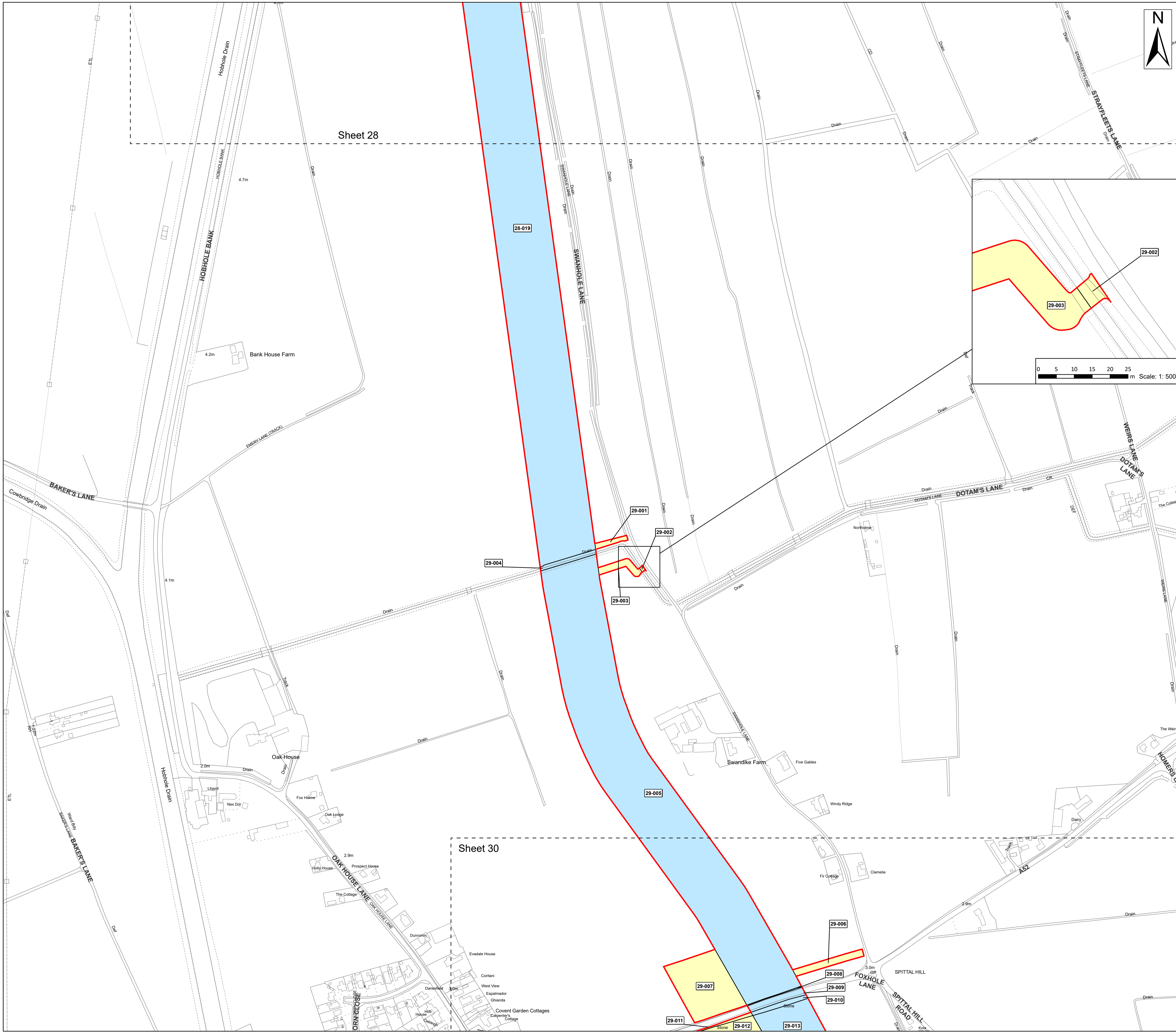
Outer Dowsing Offshore Wind 2.5 Land Plans V5 DCO Application

Drawing No: PP1-ODOW-DEV-CS-MAP-0005_02

Drawing: 28 of 51			Page Size: A1		
Rev No:	Date	Description	Drawn	Checked	Approved
2.0	July 2024	Response to Section 51 Advice	SR	DM/ODOW	ODOW
3.0	Sept 2024	Response to Rule 17 Letter	WS	DM/ODOW	ODOW
4.0	Oct 2024	Deadline 1	WS	DM/ODOW	ODOW
5.0	Nov 2024	Deadline 2	WS	DM/ODOW	ODOW

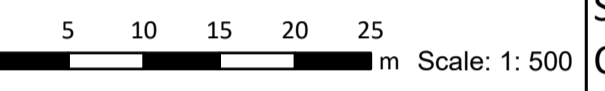


This document may only be used for the purpose for which it was commissioned and in accordance with the terms of engagement for that commission. Unauthorised use of this document in any form whatsoever is prohibited.



- Legend**
- Order Limits
 - Permanent Rights
 - Temporary Rights

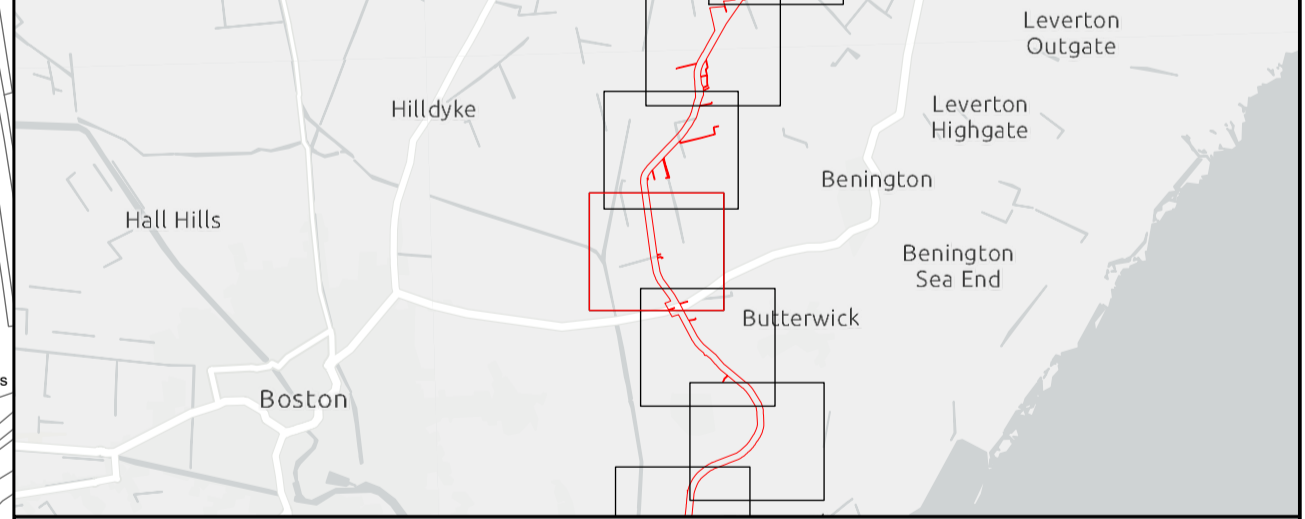
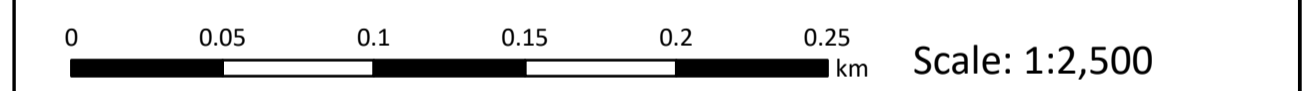
Sheet 28



Source:
 Contains Esri Community Maps Contributors, Esri UK, Esri, TomTom, Garmin, Foursquare, GeoTechnologies, Inc, METI/NASA, USGS, Esri UK, Esri, TomTom, Garmin, Foursquare, GeoTechnologies, Inc, METI/NASA, USGS.
 Based upon the Ordnance Survey Map with the sanction of the controller of HM Stationery Office. Crown Copyright Reserved. © OS Licence No. 0100031673

Notes:	Status:
	Pre-examination Update

Onshore Coordinate System
 Datum: OSGB 1936
 Spheroid: Airy 1830
 Projection: British National Grid
 Central Meridian: 2 W
 Vertical Reference: Newlyn



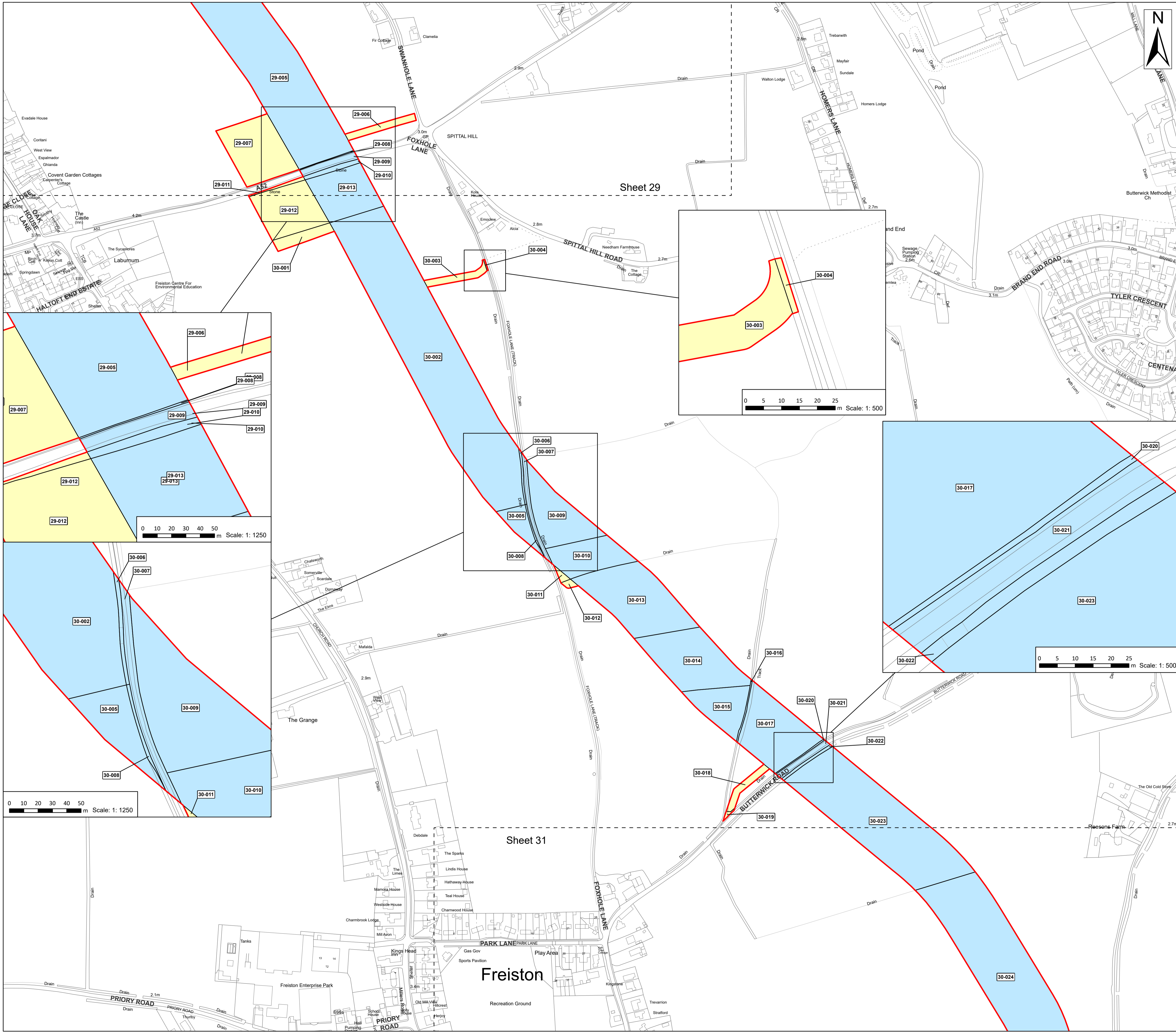
Outer Dowsing Offshore Wind 2.5 Land Plans V5 DCO Application

Drawing No: PP1-ODOW-DEV-CS-MAP-0005_02			Drawing: 29 of 51			Page Size: A1		
Rev No:	Date	Description	Drawn	Checked	Approved			
2.0	July 2024	Response to Section 51 Advice	SR	DM/ODOW	ODOW			
3.0	Sept 2024	Response to Rule 17 Letter	WS	DM/ODOW	ODOW			
4.0	Oct 2024	Deadline 1	WS	DM/ODOW	ODOW			
5.0	Nov 2024	Deadline 2	WS	DM/ODOW	ODOW			



This document may only be used for the purpose for which it was commissioned and in accordance with the terms of engagement for that commission. Unauthorised use of this document in any form whatsoever is prohibited.

Sheet 30



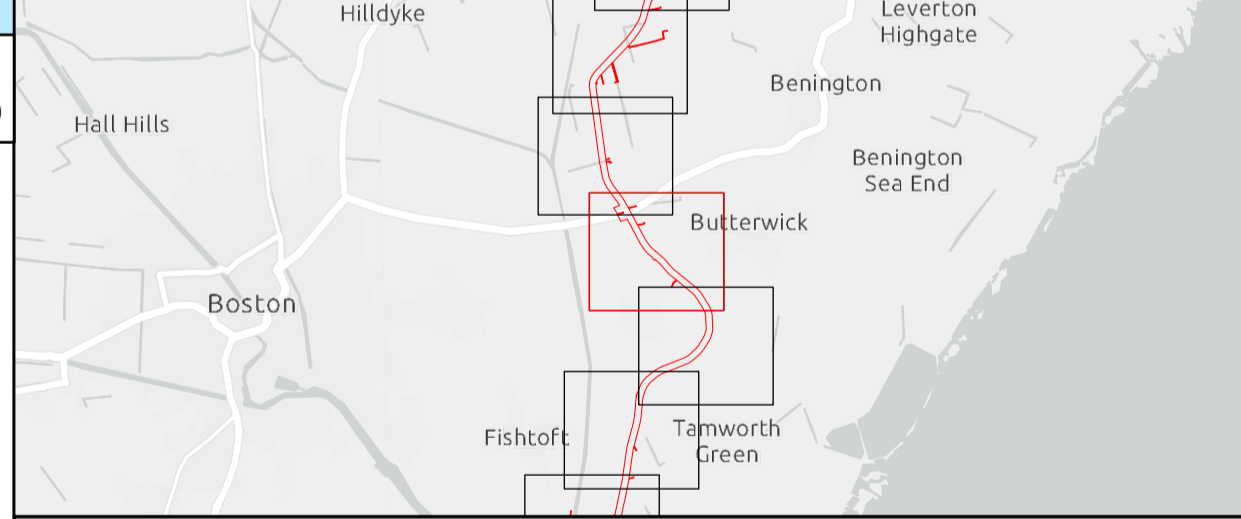
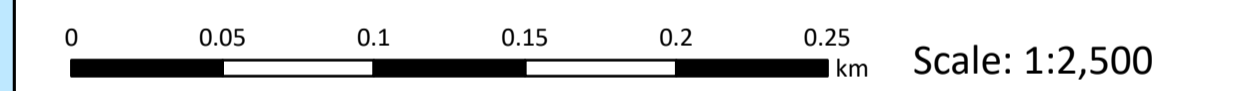
Legend

- Order Limits
- Permanent Rights
- Temporary Rights

Source:
 Contains Esri Community Maps Contributors, Esri UK, Esri, TomTom, Garmin, Foursquare, GeoTechnologies, Inc, METI/NASA, USGS, Esri UK, Esri, TomTom, Garmin, Foursquare, GeoTechnologies, Inc, METI/NASA, USGS.
 Based upon the Ordnance Survey Map with the sanction of the controller of HM Stationery Office. Crown Copyright Reserved. © OS Licence No. 0100031673

Notes:	Status:
	Pre-examination Update

Onshore Coordinate System
 Datum: OSGB 1936
 Spheroid: Airy 1830
 Projection: British National Grid
 Central Meridian: 2 W
 Vertical Reference: Newlyn



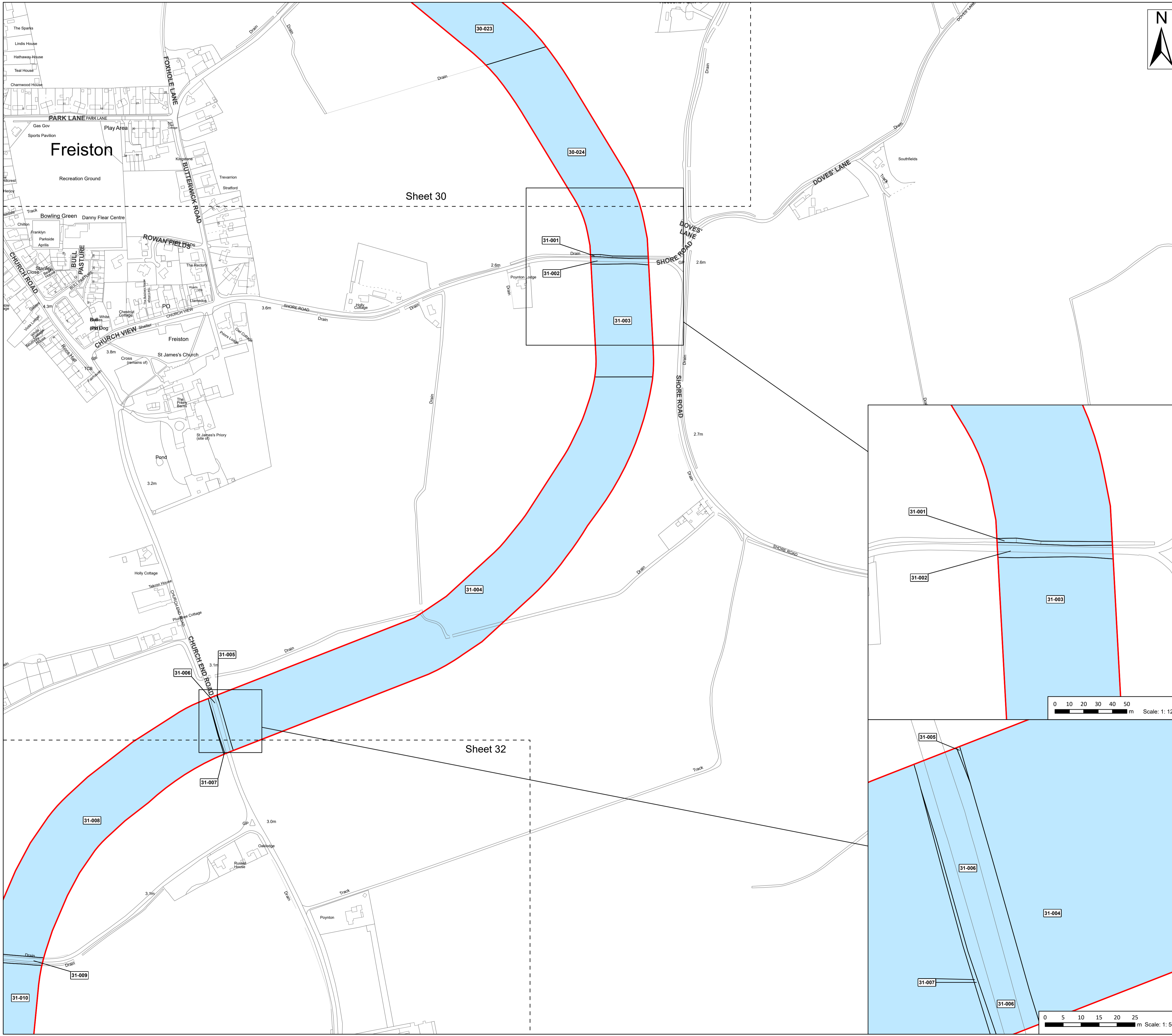
Outer Dowsing Offshore Wind 2.5 Land Plans V5 DCO Application

Drawing No: PP1-ODOW-DEV-CS-MAP-0005_02

Drawing: 30 of 51			Page Size: A1		
Rev No:	Date	Description	Drawn	Checked	Approved
2.0	July 2024	Response to Section 51 Advice	SR	DM/ODOW	ODOW
3.0	Sept 2024	Response to Rule 17 Letter	WS	DM/ODOW	ODOW
4.0	Oct 2024	Deadline 1	WS	DM/ODOW	ODOW
5.0	Nov 2024	Deadline 2	WS	DM/ODOW	ODOW



This document may only be used for the purpose for which it was commissioned and in accordance with the terms of engagement for that commission. Unauthorised use of this document in any form whatsoever is prohibited.

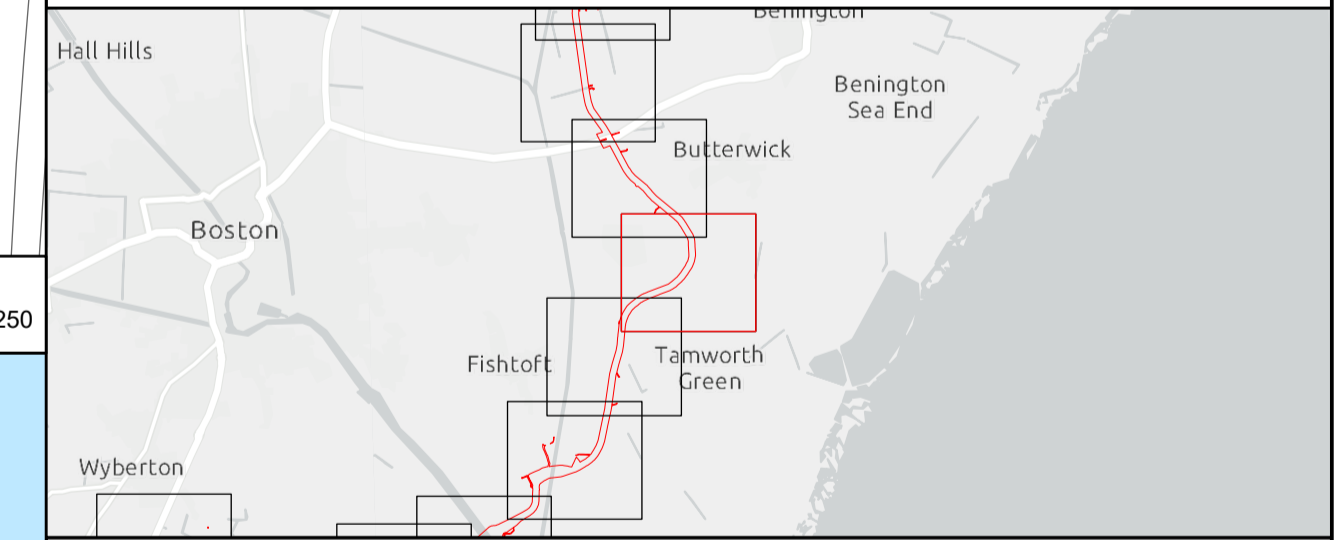
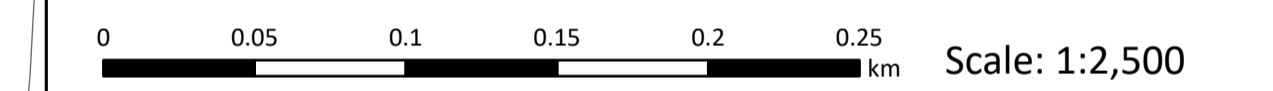


Legend
 Order Limits
 Permanent Rights

Source:
 Contains Esri Community Maps Contributors, Esri UK, Esri, TomTom, Garmin, Foursquare, GeoTechnologies, Inc, METI/NASA, USGS, Esri UK, Esri, TomTom, Garmin, Foursquare, GeoTechnologies, Inc, METI/NASA, USGS.
 Based upon the Ordnance Survey Map with the sanction of the controller of HM Stationery Office. Crown Copyright Reserved. © OS Licence No. 0100031673

Notes: Status:
Pre-examination Update

Onshore Coordinate System
 Datum: OSGB 1936
 Spheroid: Airy 1830
 Projection: British National Grid
 Central Meridian: 2 W
 Vertical Reference: Newlyn



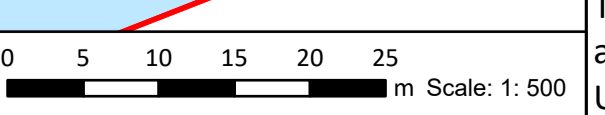
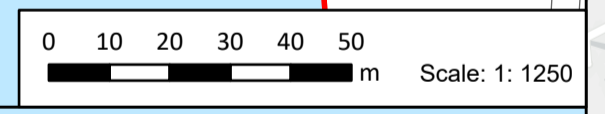
Outer Dowsing Offshore Wind 2.5 Land Plans V5 DCO Application

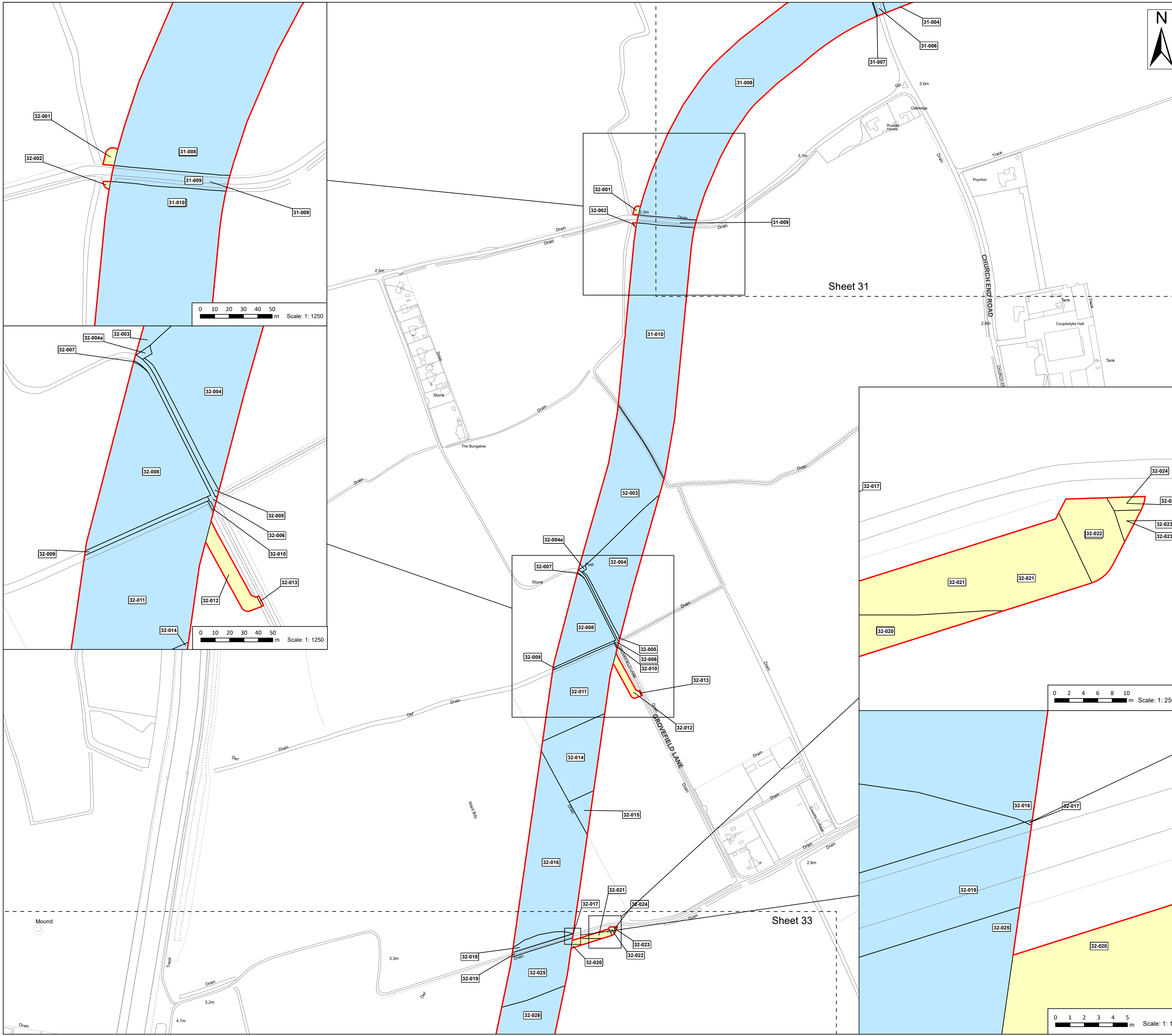
Drawing No: PP1-ODOW-DEV-CS-MAP-0005_02

Drawing: 31 of 51			Page Size: A1		
Rev No:	Date	Description	Drawn	Checked	Approved
2.0	July 2024	Response to Section 51 Advice	SR	DM/ODOW	ODOW
3.0	Sept 2024	Response to Rule 17 Letter	WS	DM/ODOW	ODOW
4.0	Oct 2024	Deadline 1	WS	DM/ODOW	ODOW
5.0	Nov 2024	Deadline 2	WS	DM/ODOW	ODOW



This document may only be used for the purpose for which it was commissioned and in accordance with the terms of engagement for that commission. Unauthorised use of this document in any form whatsoever is prohibited.





- Legend**
- ▬ Order Limits
 - Permanent Rights
 - Temporary Rights

0 10 20 30 40 50 m Scale: 1: 1250

0 10 20 30 40 50 m Scale: 1: 1250

0 2 4 6 8 10 m Scale: 1: 250

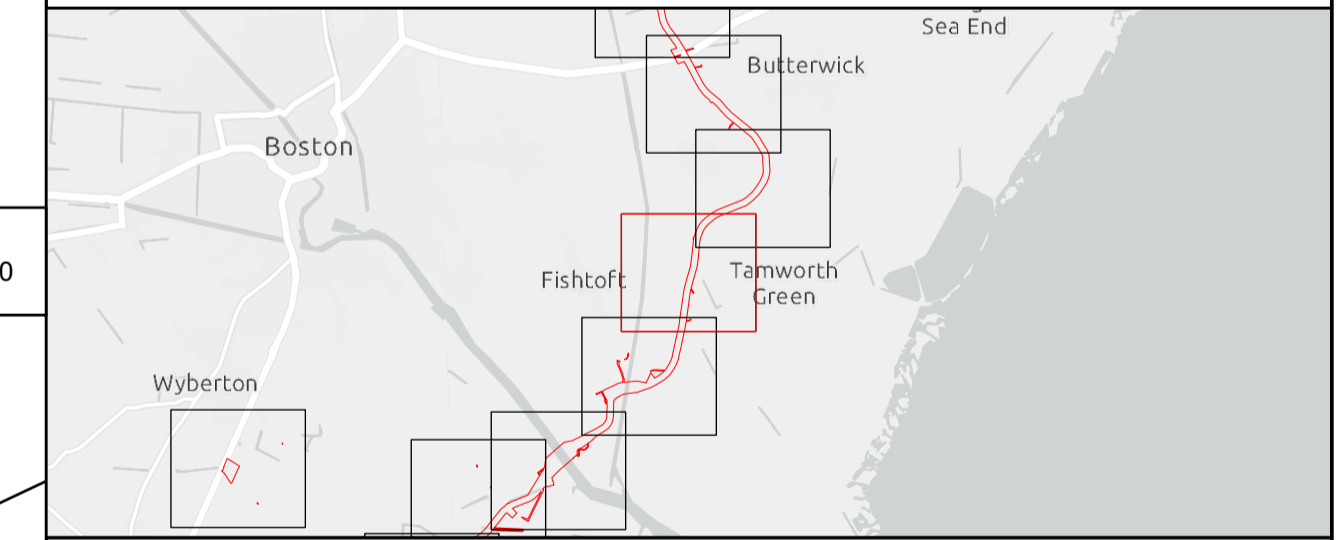
0 1 2 3 4 5 m Scale: 1: 125

Source:
 Contains Esri Community Maps Contributors, Esri UK, Esri, TomTom, Garmin, Foursquare, GeoTechnologies, Inc, METI/NASA, USGS, Esri UK, Esri, TomTom, Garmin, Foursquare, GeoTechnologies, Inc, METI/NASA, USGS.
 Based upon the Ordnance Survey Map with the sanction of the controller of HM Stationery Office. Crown Copyright Reserved. © OS Licence No. 0100031673

Notes:	Status:
	Pre-examination Update

Onshore Coordinate System
 Datum: OSGB 1936
 Spheroid: Airy 1830
 Projection: British National Grid
 Central Meridian: 2 W
 Vertical Reference: Newlyn

0 0.05 0.1 0.15 0.2 0.25 0.5 km Scale: 1:2,500

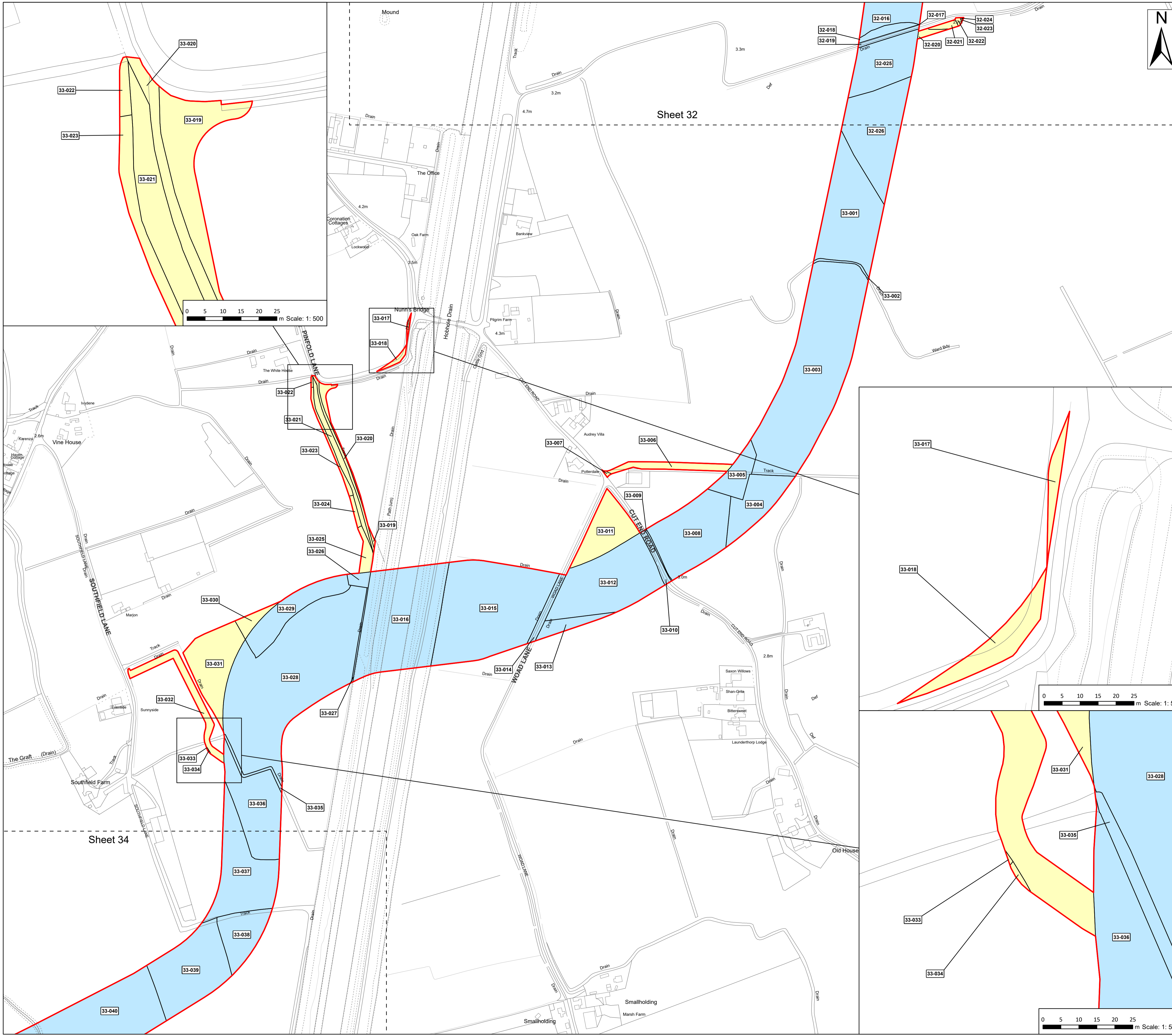


Outer Dowsing Offshore Wind 2.5 Land Plans V5 DCO Application

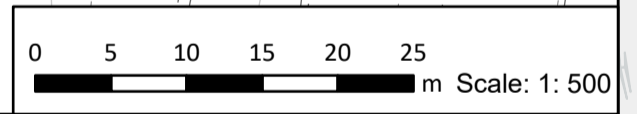
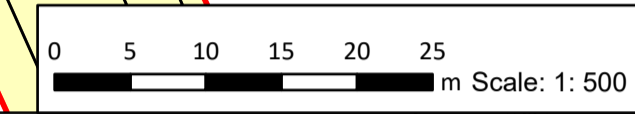
Drawing No: PP1-ODOW-DEV-CS-MAP-0005_02			Drawing: 32 of 51			Page Size: A1		
Rev No:	Date	Description	Drawn	Checked	Approved			
2.0	July 2024	Response to Section 51 Advice	SR	DM/ODOW	ODOW			
3.0	Sept 2024	Response to Rule 17 Letter	WS	DM/ODOW	ODOW			
4.0	Oct 2024	Deadline 1	WS	DM/ODOW	ODOW			
5.0	Nov 2024	Deadline 2	WS	DM/ODOW	ODOW			



This document may only be used for the purpose for which it was commissioned and in accordance with the terms of engagement for that commission. Unauthorised use of this document in any form whatsoever is prohibited.



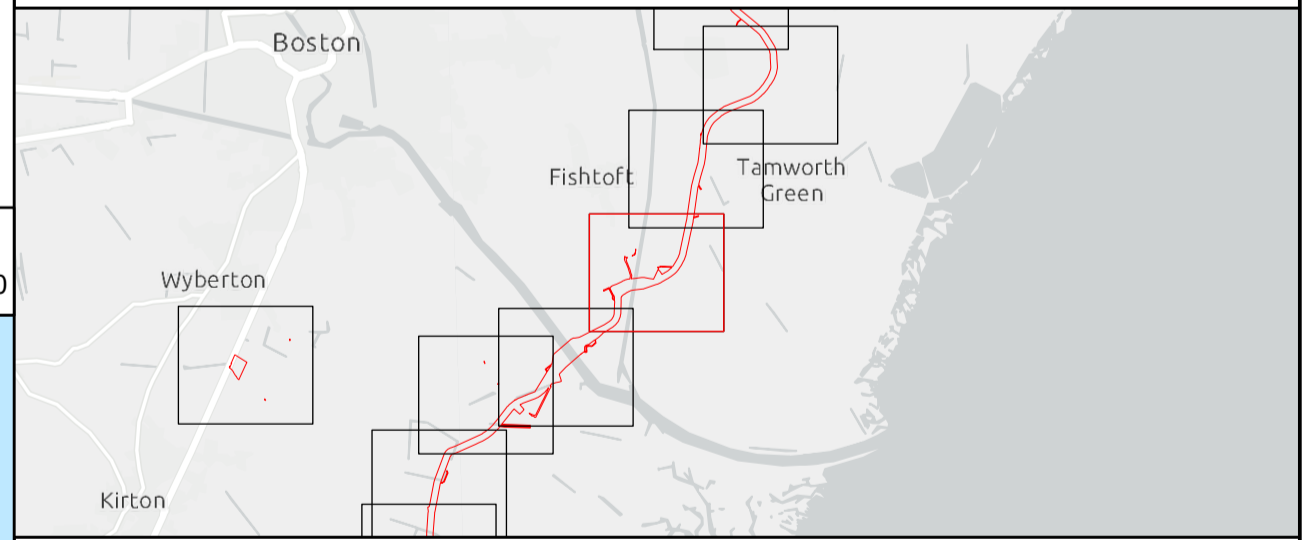
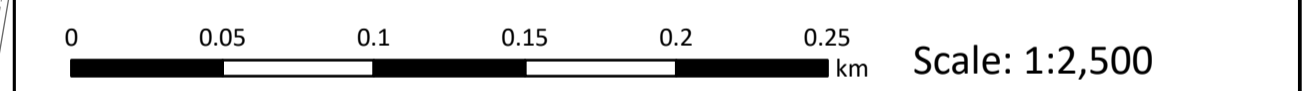
- Legend**
- Order Limits
 - Permanent Rights
 - Temporary Rights



Source:
 Contains Esri Community Maps Contributors, Esri UK, Esri, TomTom, Garmin, Foursquare, GeoTechnologies, Inc, METI/NASA, USGS, Esri UK, Esri, TomTom, Garmin, Foursquare, GeoTechnologies, Inc, METI/NASA, USGS.
 Based upon the Ordnance Survey Map with the sanction of the controller of HM Stationery Office. Crown Copyright Reserved. © OS Licence No. 0100031673

Notes:	Status:
	Pre-examination Update

Onshore Coordinate System
 Datum: OSGB 1936
 Spheroid: Airy 1830
 Projection: British National Grid
 Central Meridian: 2 W
 Vertical Reference: Newlyn

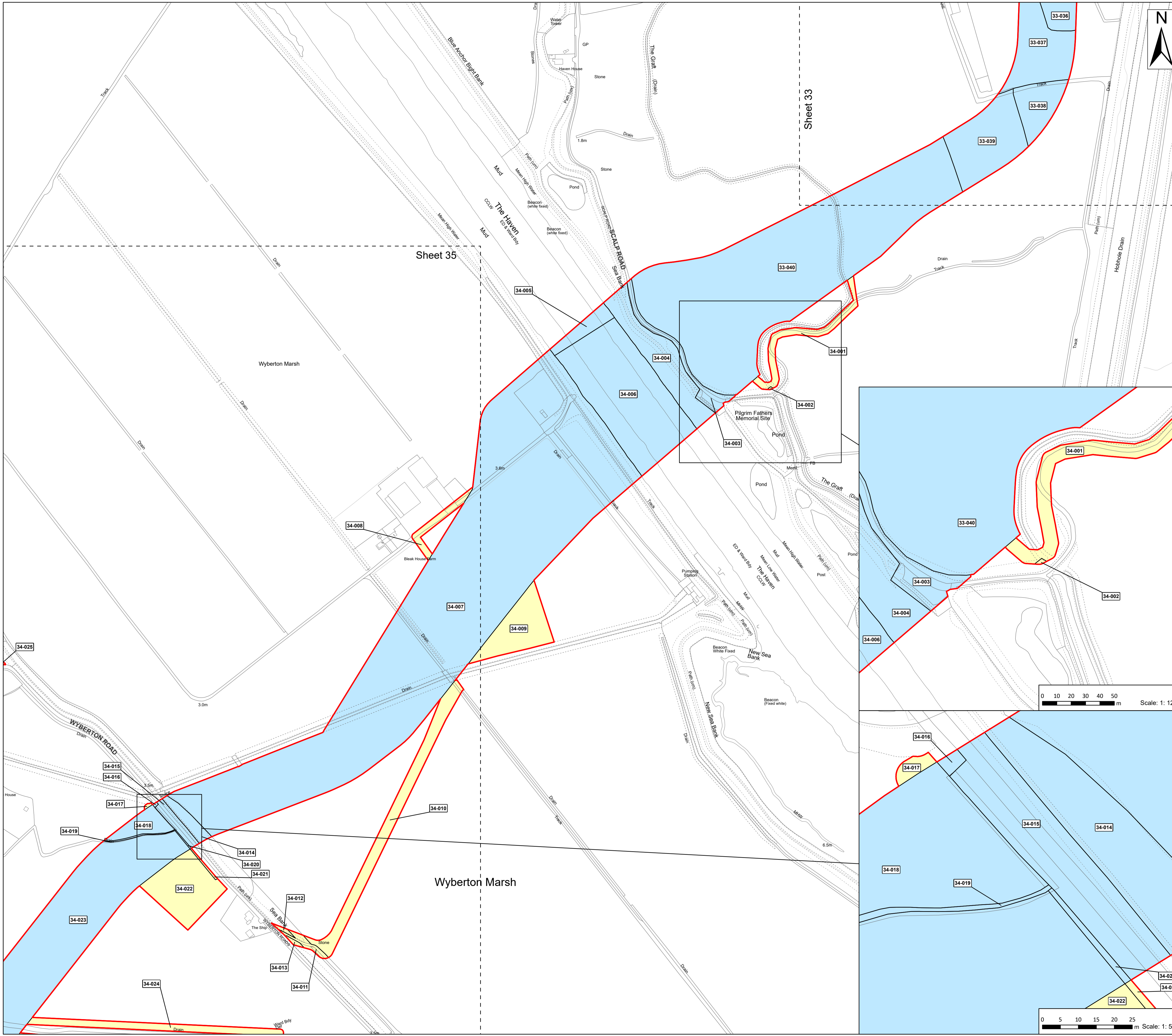


Outer Dowsing Offshore Wind 2.5 Land Plans V5 DCO Application

Drawing No: PP1-ODOW-DEV-CS-MAP-0005_02			Drawing: 33 of 51			Page Size: A1		
Rev No:	Date	Description	Drawn	Checked	Approved			
2.0	July 2024	Response to Section 51 Advice	SR	DM/ODOW	ODOW			
3.0	Sept 2024	Response to Rule 17 Letter	WS	DM/ODOW	ODOW			
4.0	Oct 2024	Deadline 1	WS	DM/ODOW	ODOW			
5.0	Nov 2024	Deadline 2	WS	DM/ODOW	ODOW			



This document may only be used for the purpose for which it was commissioned and in accordance with the terms of engagement for that commission. Unauthorised use of this document in any form whatsoever is prohibited.



Legend

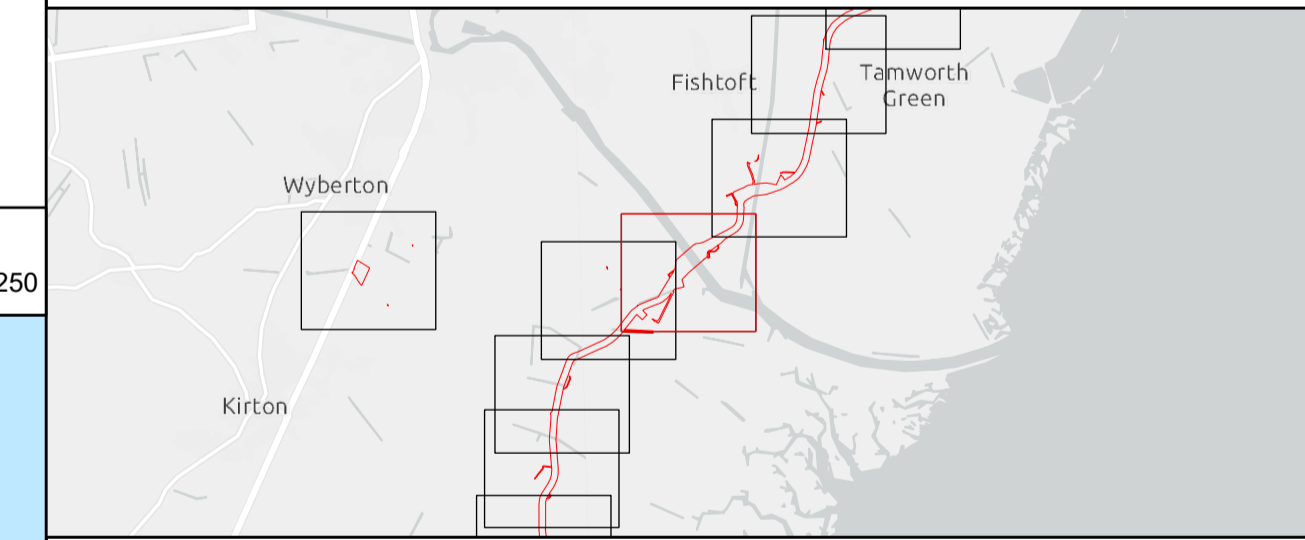
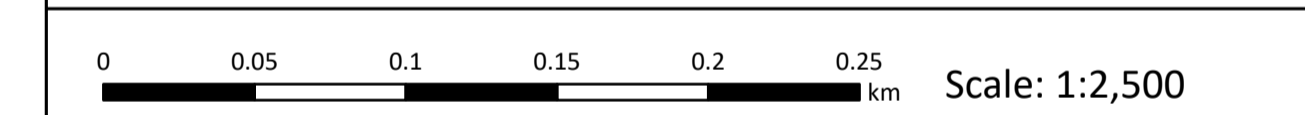
- Order Limits
- Permanent Rights
- Temporary Rights

Source:
 Contains Esri Community Maps Contributors, Esri UK, Esri, TomTom, Garmin, Foursquare, GeoTechnologies, Inc, METI/NASA, USGS, Esri UK, Esri, TomTom, Garmin, Foursquare, GeoTechnologies, Inc, METI/NASA, USGS.
 Based upon the Ordnance Survey Map with the sanction of the controller of HM Stationery Office. Crown Copyright Reserved. © OS Licence No. 0100031673

Notes:

	Status:
	Pre-examination Update

Onshore Coordinate System
 Datum: OSGB 1936
 Spheroid: Airy 1830
 Projection: British National Grid
 Central Meridian: 2 W
 Vertical Reference: Newlyn



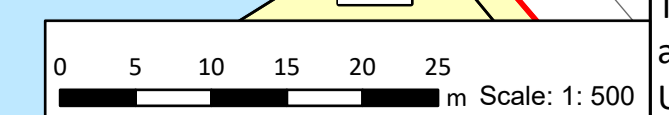
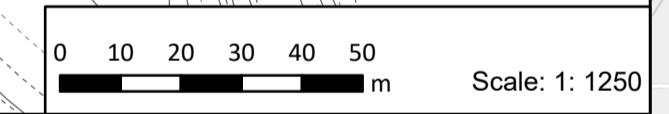
Outer Dowsing Offshore Wind 2.5 Land Plans V5 DCO Application

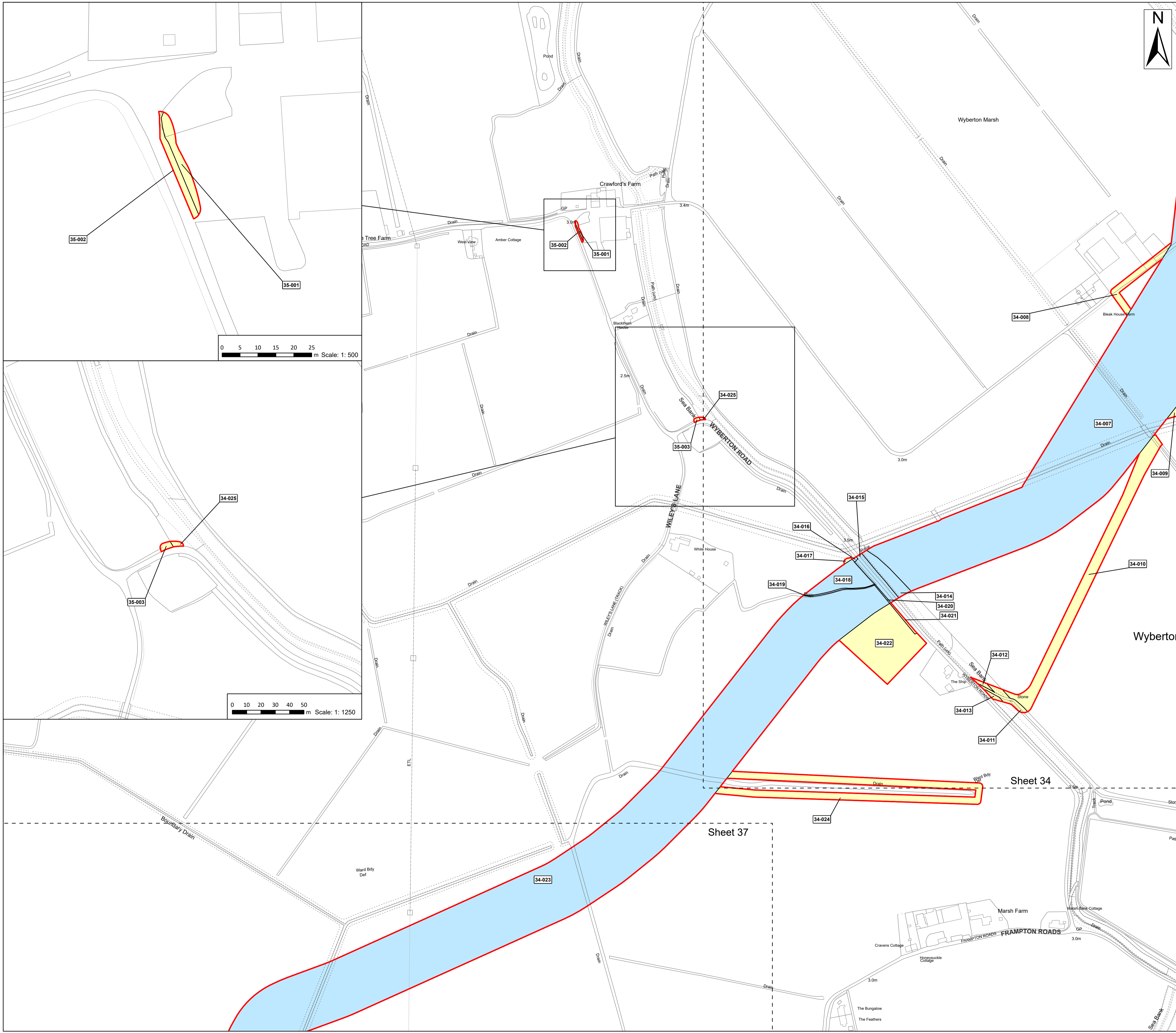
Drawing No: PP1-ODOW-DEV-CS-MAP-0005_02

Drawing: 34 of 51			Page Size: A1		
Rev No:	Date	Description	Drawn	Checked	Approved
2.0	July 2024	Response to Section 51 Advice	SR	DM/ODOW	ODOW
3.0	Sept 2024	Response to Rule 17 Letter	WS	DM/ODOW	ODOW
4.0	Oct 2024	Deadline 1	WS	DM/ODOW	ODOW
5.0	Nov 2024	Deadline 2	WS	DM/ODOW	ODOW

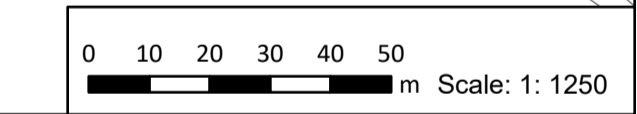
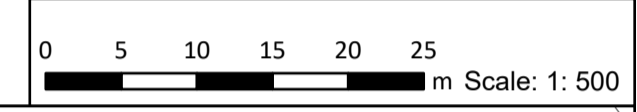


This document may only be used for the purpose for which it was commissioned and in accordance with the terms of engagement for that commission. Unauthorised use of this document in any form whatsoever is prohibited.





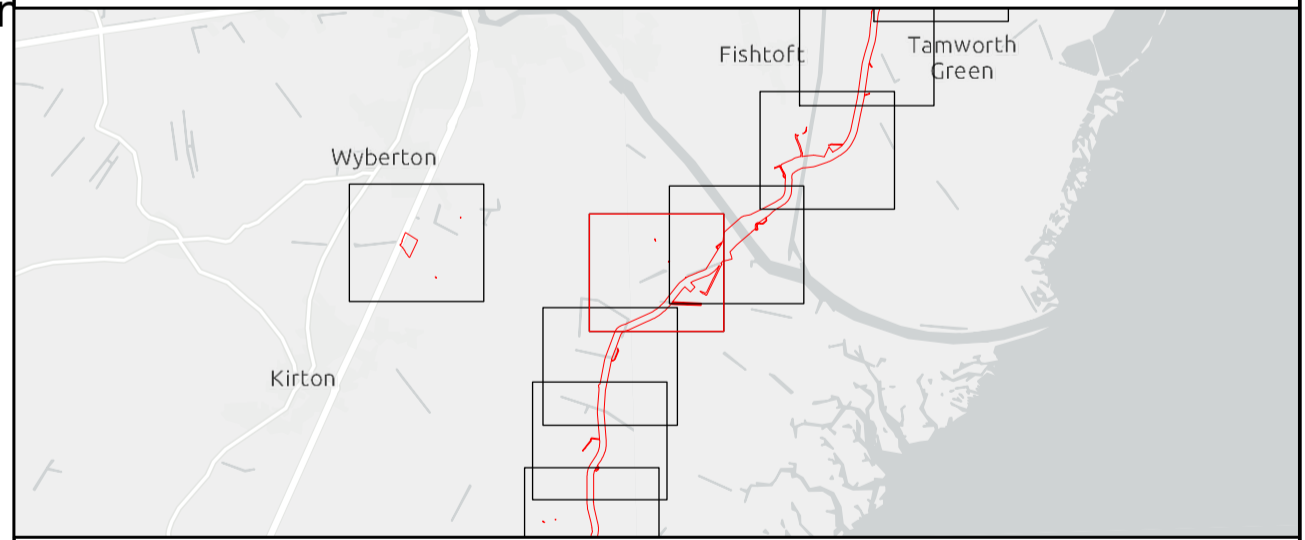
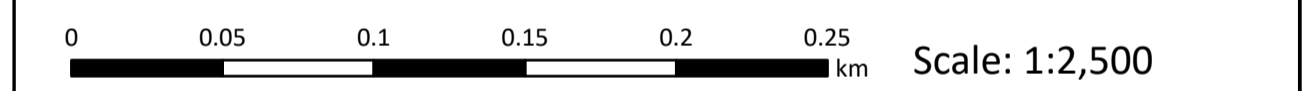
- Legend**
- Order Limits
 - Permanent Rights
 - Temporary Rights



Source:
 Contains Esri Community Maps Contributors, Esri UK, Esri, TomTom, Garmin, Foursquare, GeoTechnologies, Inc, METI/NASA, USGS, Esri UK, Esri, TomTom, Garmin, Foursquare, GeoTechnologies, Inc, METI/NASA, USGS.
 Based upon the Ordnance Survey Map with the sanction of the controller of HM Stationery Office. Crown Copyright Reserved. © OS Licence No. 0100031673

Notes:	Status:
	Pre-examination Update

Onshore Coordinate System
 Datum: OSGB 1936
 Spheroid: Airy 1830
 Projection: British National Grid
 Central Meridian: 2 W
 Vertical Reference: Newlyn



Outer Dowsing Offshore Wind 2.5 Land Plans V5 DCO Application

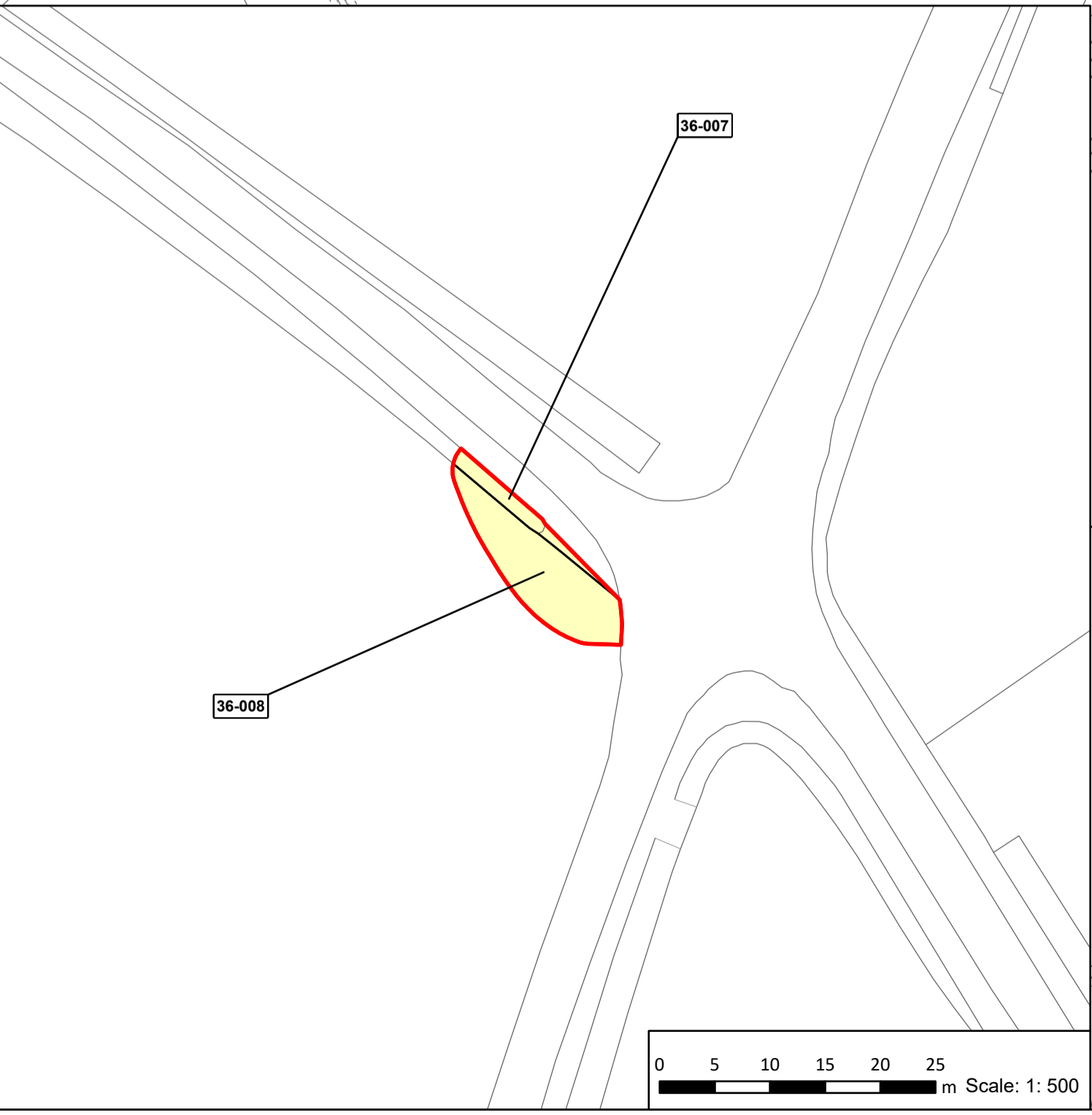
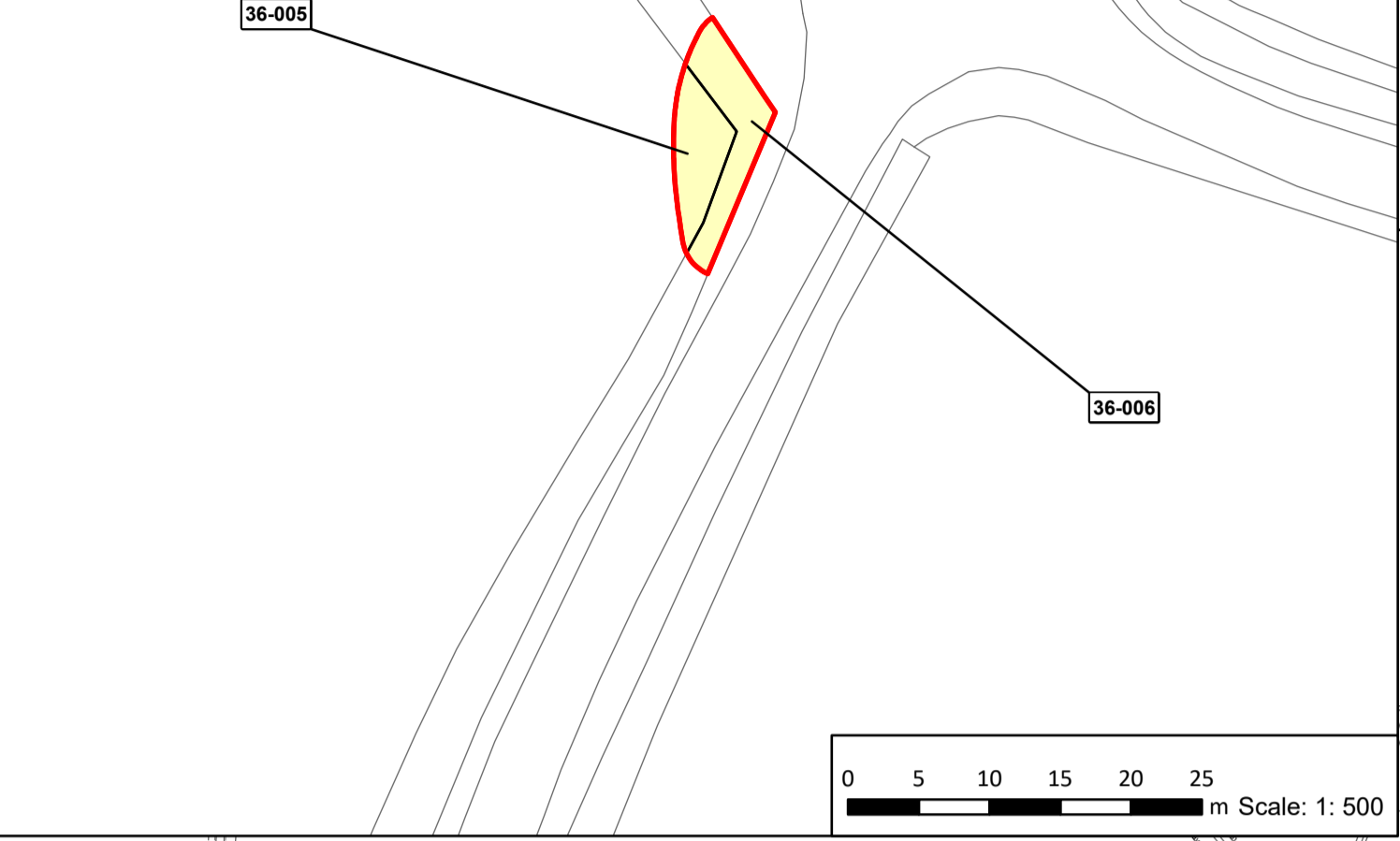
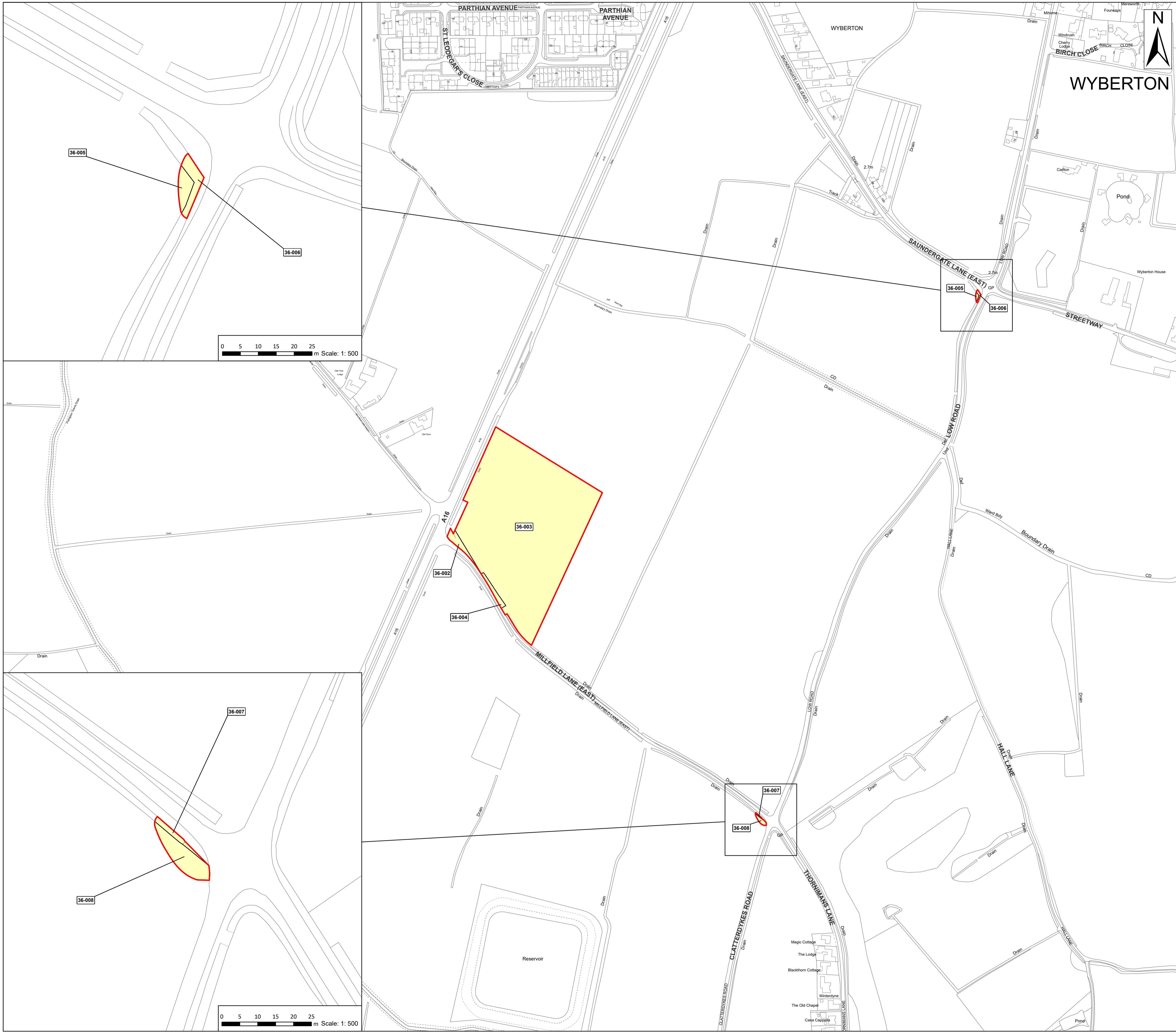
Drawing No: PP1-ODOW-DEV-CS-MAP-0005_02

Drawing: 35 of 51 Page Size: A1

Rev No:	Date	Description	Drawn	Checked	Approved
2.0	July 2024	Response to Section 51 Advice	SR	DM/ODOW	ODOW
3.0	Sept 2024	Response to Rule 17 Letter	WS	DM/ODOW	ODOW
4.0	Oct 2024	Deadline 1	WS	DM/ODOW	ODOW
5.0	Nov 2024	Deadline 2	WS	DM/ODOW	ODOW



This document may only be used for the purpose for which it was commissioned and in accordance with the terms of engagement for that commission. Unauthorised use of this document in any form whatsoever is prohibited.



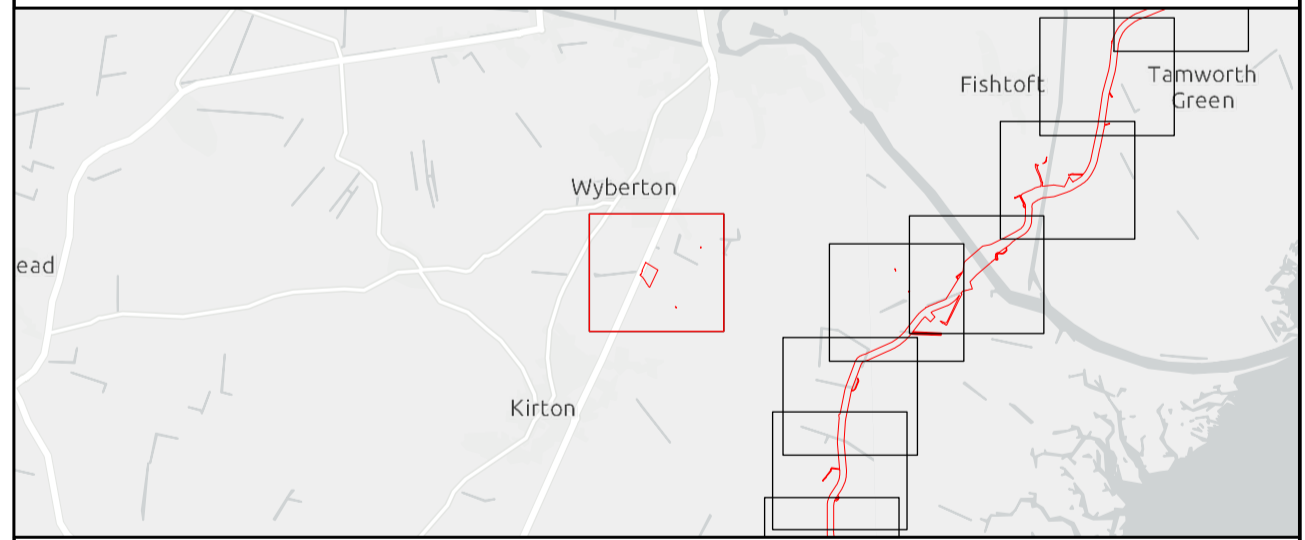
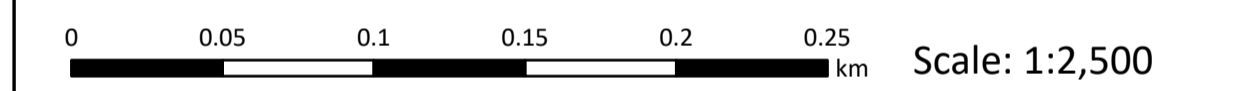
- Legend**
- Order Limits
 - Temporary Rights



Source:
 Contains Esri Community Maps Contributors, Esri UK, Esri, TomTom, Garmin, Foursquare, GeoTechnologies, Inc, METI/NASA, USGS, Esri UK, Esri, TomTom, Garmin, Foursquare, GeoTechnologies, Inc, METI/NASA, USGS.
 Based upon the Ordnance Survey Map with the sanction of the controller of HM Stationery Office. Crown Copyright Reserved. © OS Licence No. 0100031673

Notes:	Status:
	Pre-examination Update

Onshore Coordinate System
 Datum: OSGB 1936
 Spheroid: Airy 1830
 Projection: British National Grid
 Central Meridian: 2 W
 Vertical Reference: Newlyn

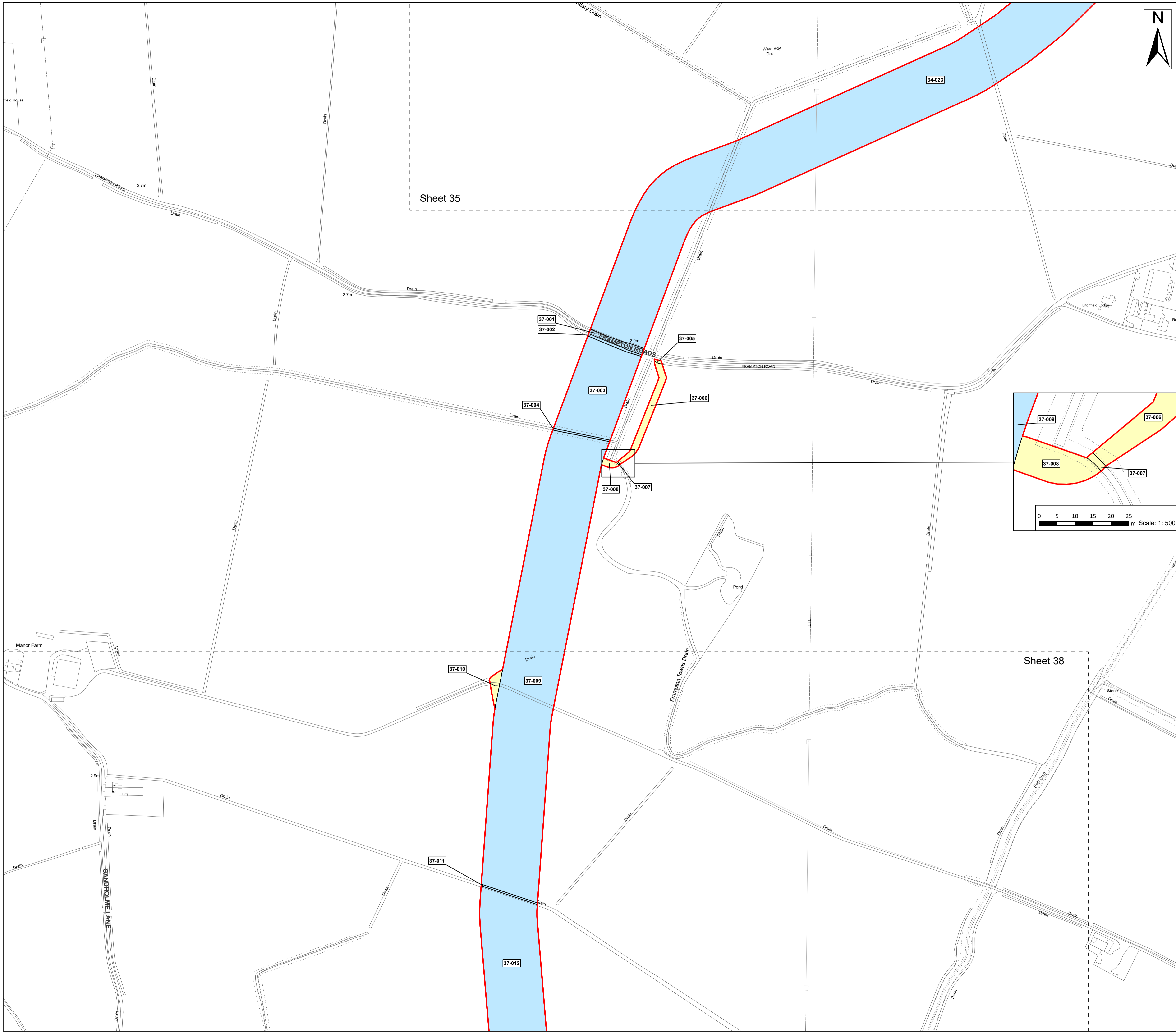


Outer Dowsing Offshore Wind 2.5 Land Plans V5 DCO Application

Drawing No: PP1-ODOW-DEV-CS-MAP-0005_02			Drawing: 36 of 51			Page Size: A1		
Rev No:	Date	Description	Drawn	Checked	Approved			
2.0	July 2024	Response to Section 51 Advice	SR	DM/ODOW	ODOW			
3.0	Sept 2024	Response to Rule 17 Letter	WS	DM/ODOW	ODOW			
4.0	Oct 2024	Deadline 1	WS	DM/ODOW	ODOW			
5.0	Nov 2024	Deadline 2	WS	DM/ODOW	ODOW			



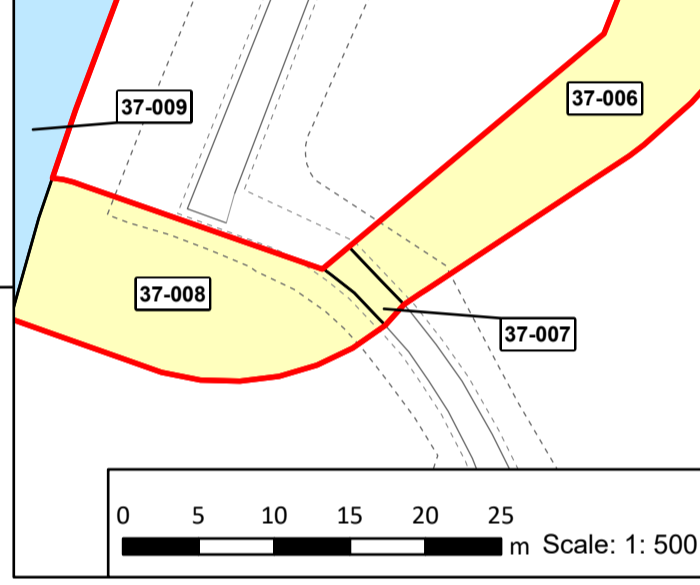
This document may only be used for the purpose for which it was commissioned and in accordance with the terms of engagement for that commission. Unauthorised use of this document in any form whatsoever is prohibited.



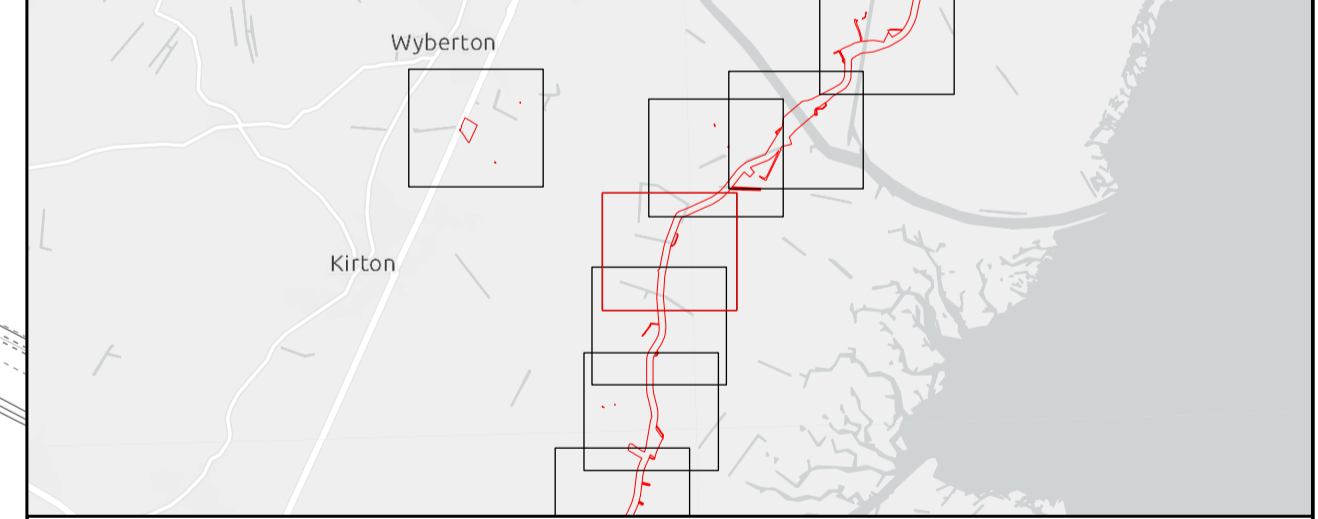
- Legend**
- Order Limits
 - Permanent Rights
 - Temporary Rights

Source:
 Contains Esri Community Maps Contributors, Esri UK, Esri, TomTom, Garmin, Foursquare, GeoTechnologies, Inc, METI/NASA, USGS, Esri UK, Esri, TomTom, Garmin, Foursquare, GeoTechnologies, Inc, METI/NASA, USGS.
 Based upon the Ordnance Survey Map with the sanction of the controller of HM Stationery Office. Crown Copyright Reserved. © OS Licence No. 0100031673

Notes:	Status:
	Pre-examination Update



Onshore Coordinate System
 Datum: OSGB 1936
 Spheroid: Airy 1830
 Projection: British National Grid
 Central Meridian: 2 W
 Vertical Reference: Newlyn



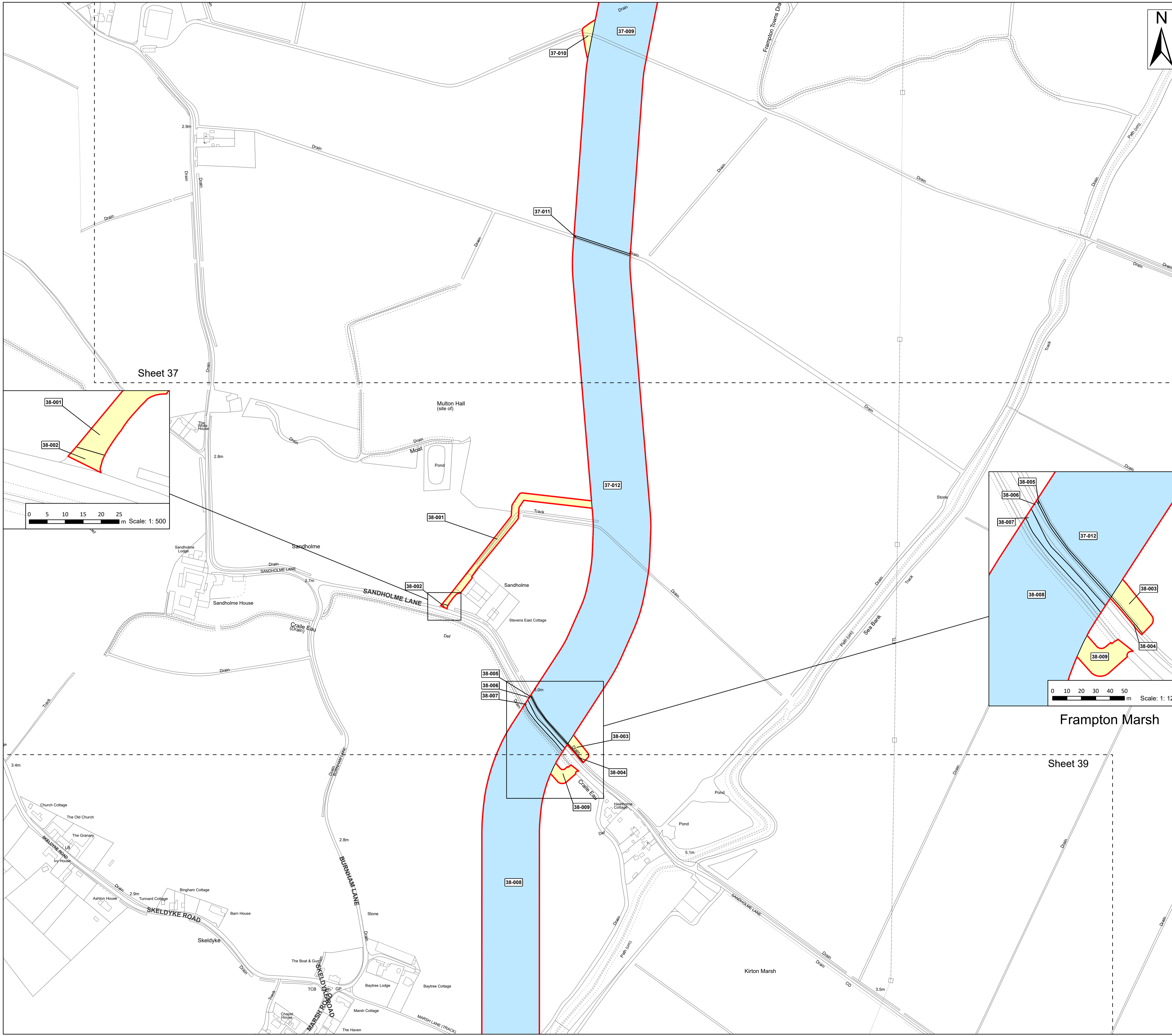
Outer Dowsing Offshore Wind 2.5 Land Plans V5 DCO Application

Drawing No: PP1-ODOW-DEV-CS-MAP-0005_02

Drawing: 37 of 51			Page Size: A1		
Rev No:	Date	Description	Drawn	Checked	Approved
2.0	July 2024	Response to Section 51 Advice	SR	DM/ODOW	ODOW
3.0	Sept 2024	Response to Rule 17 Letter	WS	DM/ODOW	ODOW
4.0	Oct 2024	Deadline 1	WS	DM/ODOW	ODOW
5.0	Nov 2024	Deadline 2	WS	DM/ODOW	ODOW

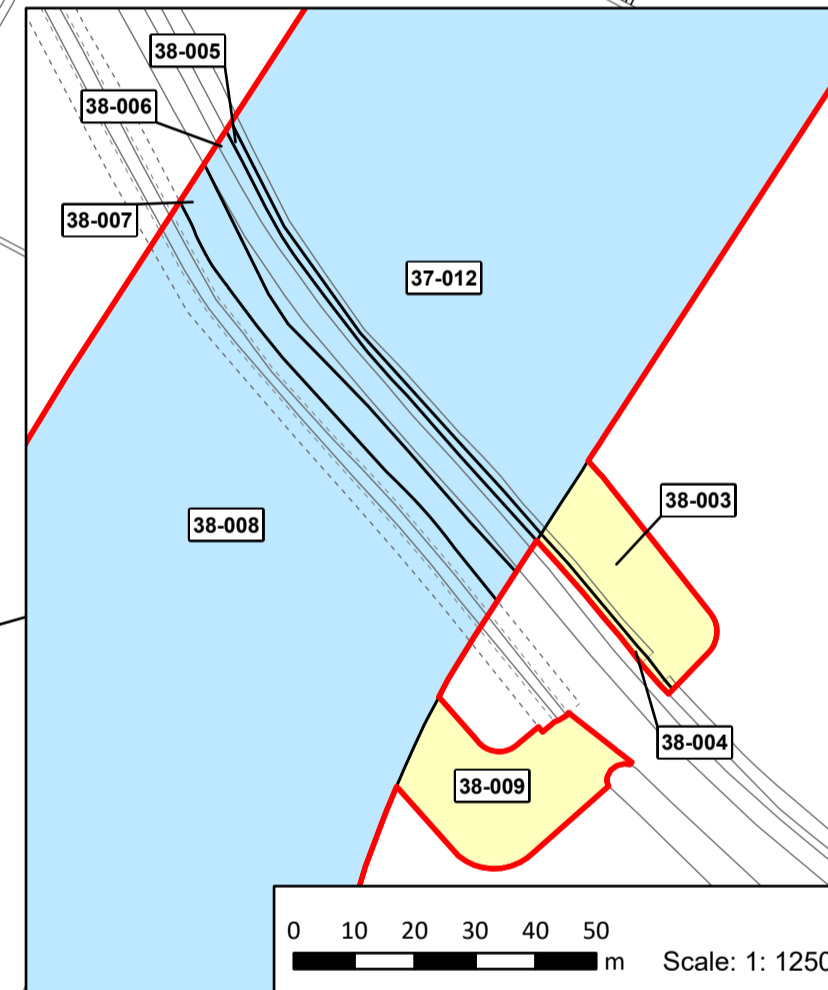
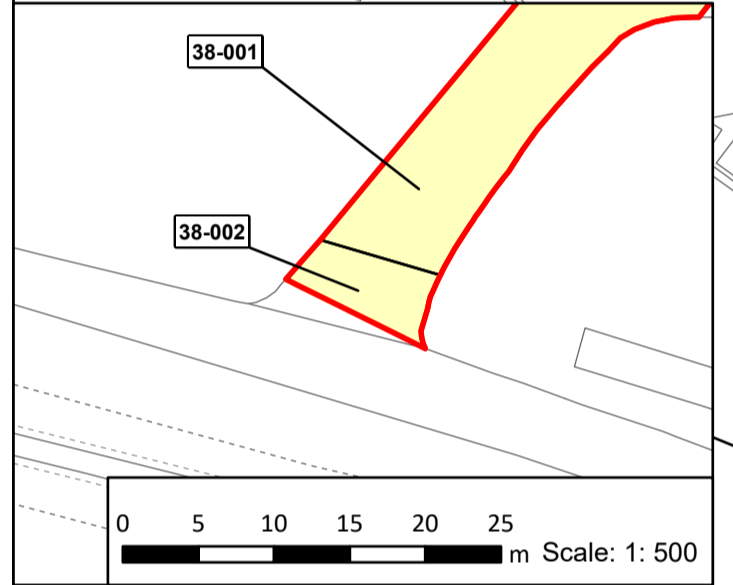


This document may only be used for the purpose for which it was commissioned and in accordance with the terms of engagement for that commission. Unauthorised use of this document in any form whatsoever is prohibited.



- Legend**
- Order Limits
 - Permanent Rights
 - Temporary Rights

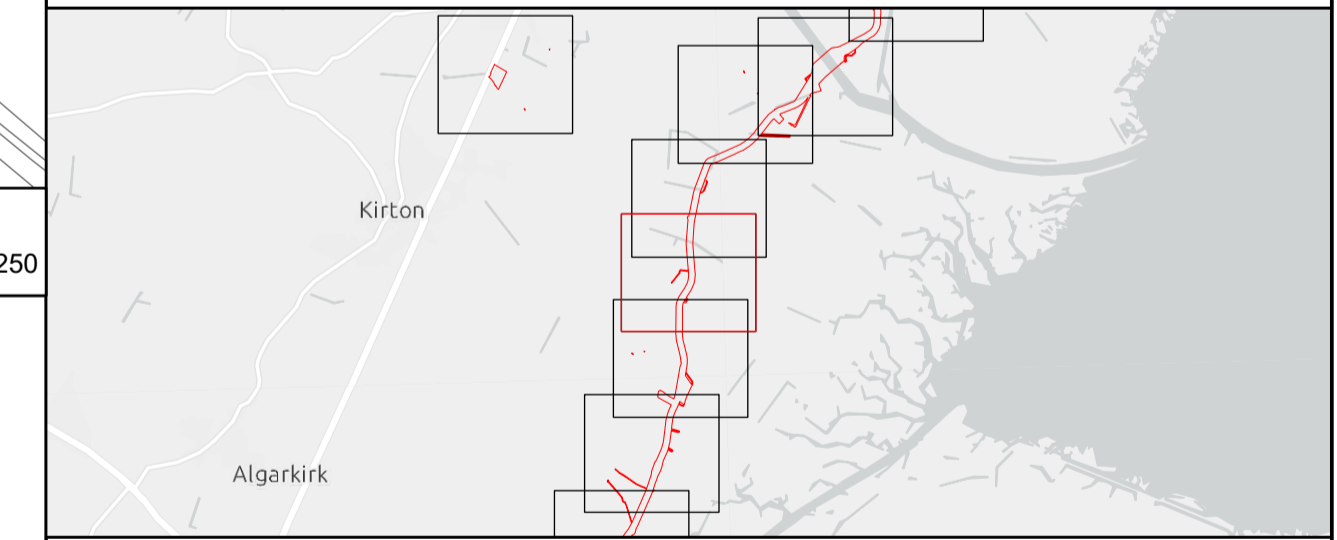
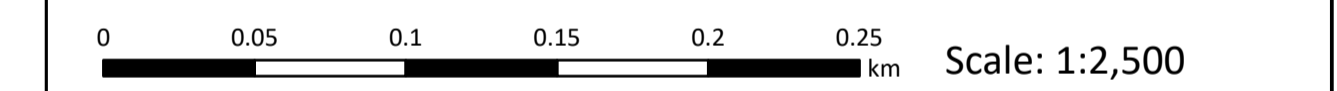
Source:
 Contains Esri Community Maps Contributors, Esri UK, Esri, TomTom, Garmin, Foursquare, GeoTechnologies, Inc, METI/NASA, USGS, Esri UK, Esri, TomTom, Garmin, Foursquare, GeoTechnologies, Inc, METI/NASA, USGS.
 Based upon the Ordnance Survey Map with the sanction of the controller of HM Stationery Office. Crown Copyright Reserved. © OS Licence No. 0100031673



Notes:

	Status:
	Pre-examination Update

Onshore Coordinate System
 Datum: OSGB 1936
 Spheroid: Airy 1830
 Projection: British National Grid
 Central Meridian: 2 W
 Vertical Reference: Newlyn



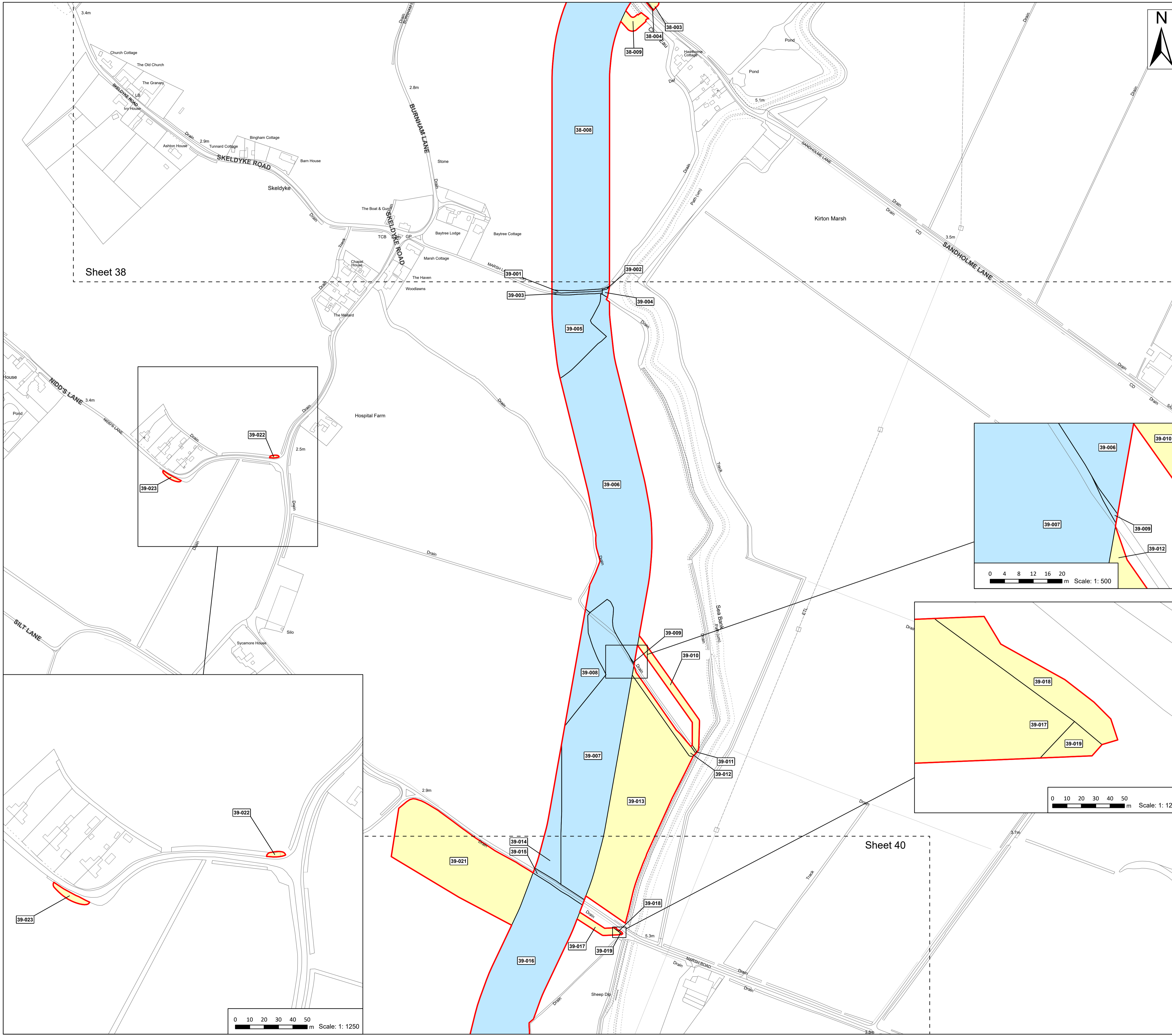
Outer Dowsing Offshore Wind 2.5 Land Plans V5 DCO Application

Drawing No: PP1-ODOW-DEV-CS-MAP-0005_02

Drawing: 38 of 51			Page Size: A1		
Rev No:	Date	Description	Drawn	Checked	Approved
2.0	July 2024	Response to Section 51 Advice	SR	DM/ODOW	ODOW
3.0	Sept 2024	Response to Rule 17 Letter	WS	DM/ODOW	ODOW
4.0	Oct 2024	Deadline 1	WS	DM/ODOW	ODOW
5.0	Nov 2024	Deadline 2	WS	DM/ODOW	ODOW



This document may only be used for the purpose for which it was commissioned and in accordance with the terms of engagement for that commission. Unauthorised use of this document in any form whatsoever is prohibited.



Legend

- Order Limits
- Permanent Rights
- Temporary Rights

Source:
 Contains Esri Community Maps Contributors, Esri UK, Esri, TomTom, Garmin, Foursquare, GeoTechnologies, Inc, METI/NASA, USGS, Esri UK, Esri, TomTom, Garmin, Foursquare, GeoTechnologies, Inc, METI/NASA, USGS.
 Based upon the Ordnance Survey Map with the sanction of the controller of HM Stationery Office. Crown Copyright Reserved. © OS Licence No. 0100031673

Notes:

Status:	Pre-examination Update
---------	------------------------

Onshore Coordinate System
 Datum: OSGB 1936
 Spheroid: Airy 1830
 Projection: British National Grid
 Central Meridian: 2 W
 Vertical Reference: Newlyn

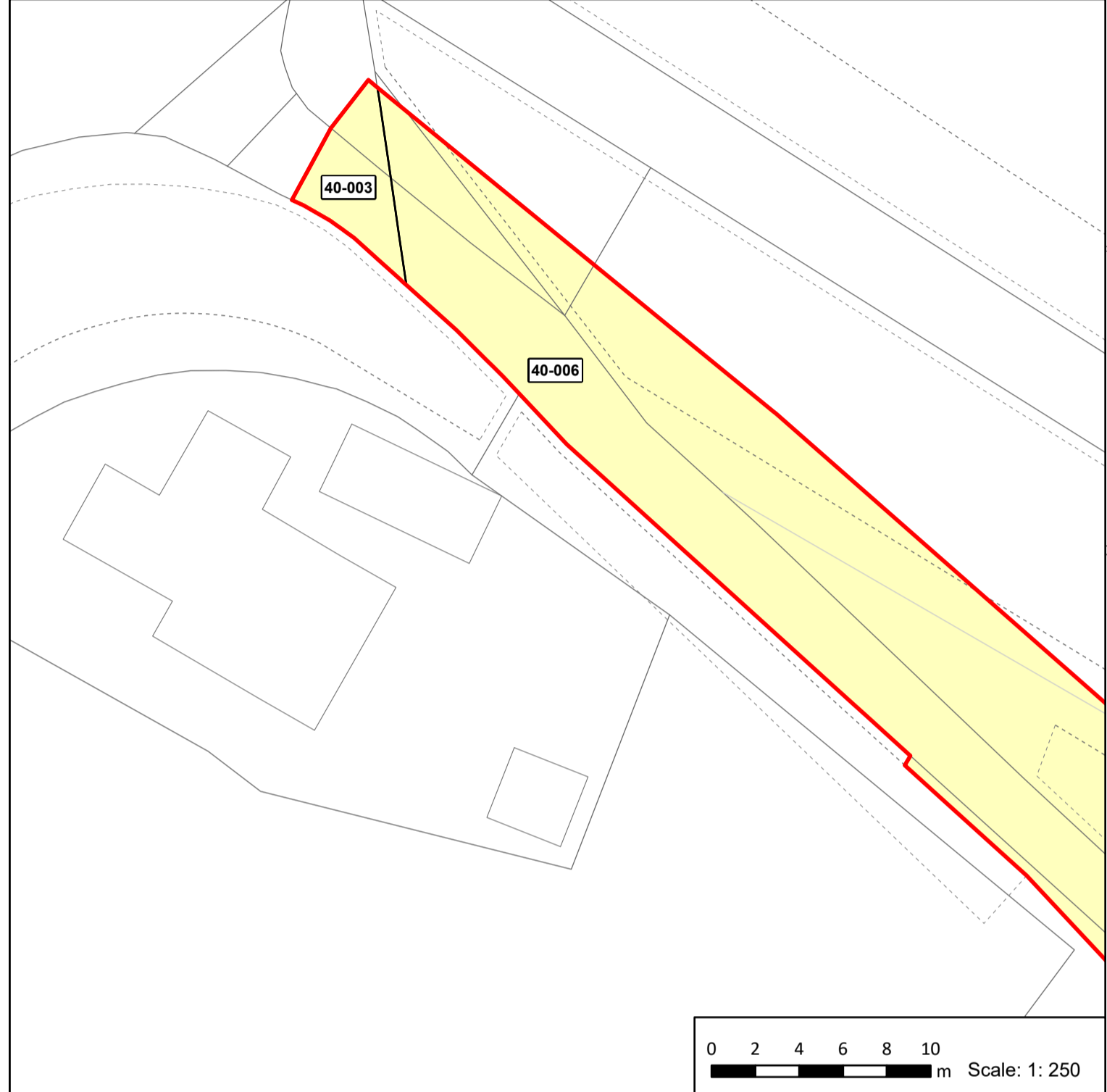
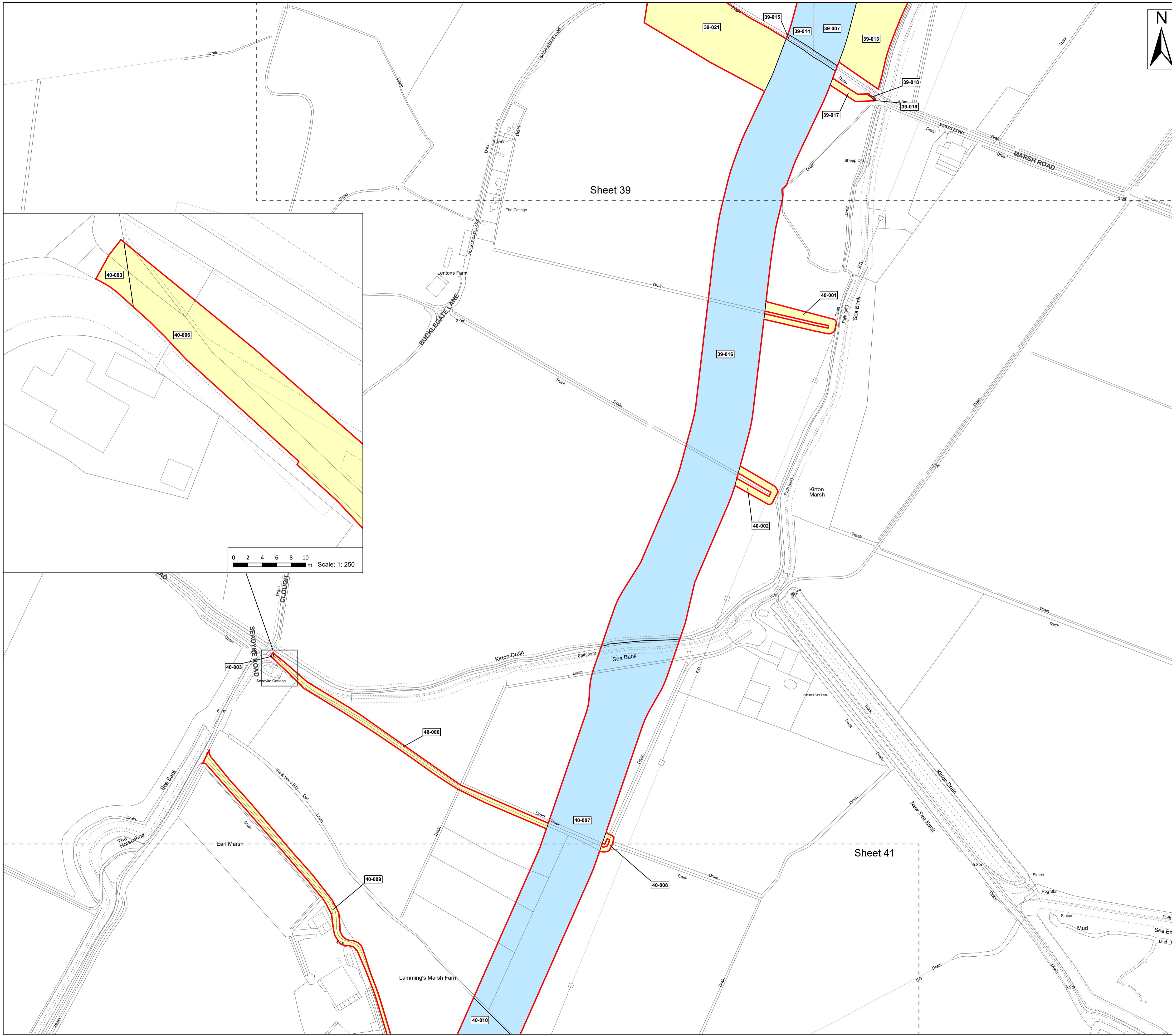
0 0.05 0.1 0.15 0.2 0.25 km Scale: 1:2,500

Outer Dowsing Offshore Wind 2.5 Land Plans V5 DCO Application

Drawing No: PP1-ODOW-DEV-CS-MAP-0005_02

Drawing: 39 of 51		Page Size: A1			
Rev No:	Date	Description	Drawn	Checked	Approved
2.0	July 2024	Response to Section 51 Advice	SR	DM/ODOW	ODOW
3.0	Sept 2024	Response to Rule 17 Letter	WS	DM/ODOW	ODOW
4.0	Oct 2024	Deadline 1	WS	DM/ODOW	ODOW
5.0	Nov 2024	Deadline 2	WS	DM/ODOW	ODOW

This document may only be used for the purpose for which it was commissioned and in accordance with the terms of engagement for that commission. Unauthorised use of this document in any form whatsoever is prohibited.

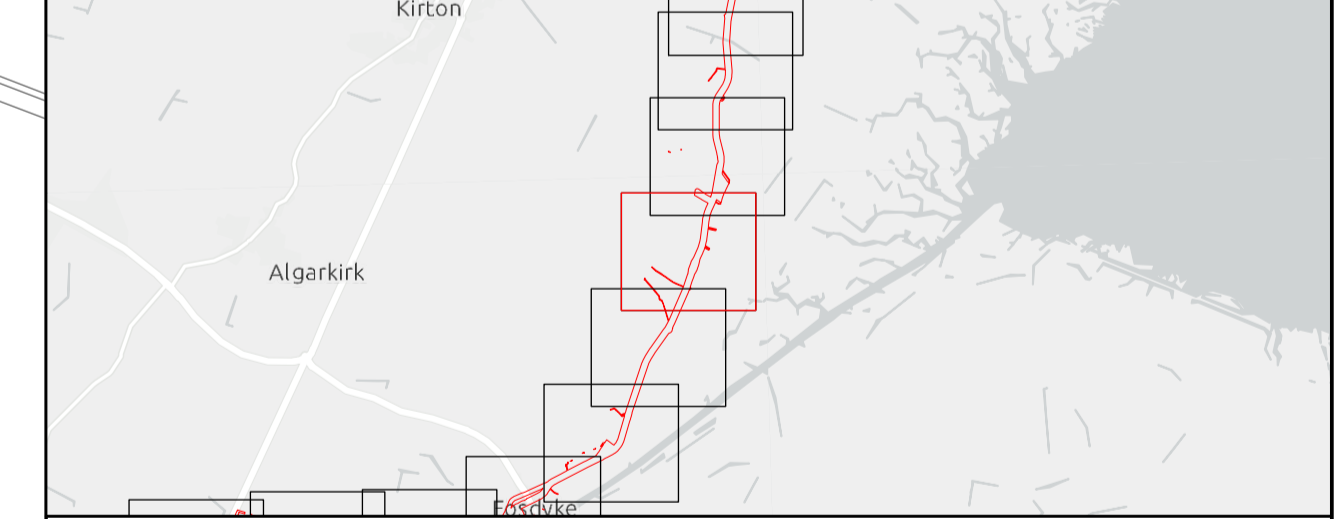
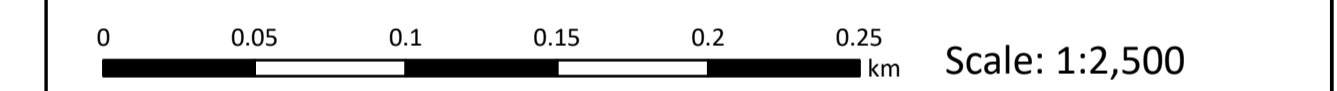


- Legend**
- Order Limits
 - Permanent Rights
 - Temporary Rights

Source:
 Contains Esri Community Maps Contributors, Esri UK, Esri, TomTom, Garmin, Foursquare, GeoTechnologies, Inc, METI/NASA, USGS, Esri UK, Esri, TomTom, Garmin, Foursquare, GeoTechnologies, Inc, METI/NASA, USGS.
 Based upon the Ordnance Survey Map with the sanction of the controller of HM Stationery Office. Crown Copyright Reserved. © OS Licence No. 0100031673

Notes:	Status:
	Pre-examination Update

Onshore Coordinate System
 Datum: OSGB 1936
 Spheroid: Airy 1830
 Projection: British National Grid
 Central Meridian: 2 W
 Vertical Reference: Newlyn



Outer Dowsing Offshore Wind 2.5 Land Plans V5 DCO Application

Drawing No: PP1-ODOW-DEV-CS-MAP-0005_02			Drawing: 40 of 51			Page Size: A1		
Rev No:	Date	Description	Drawn	Checked	Approved			
2.0	July 2024	Response to Section 51 Advice	SR	DM/ODOW	ODOW			
3.0	Sept 2024	Response to Rule 17 Letter	WS	DM/ODOW	ODOW			
4.0	Oct 2024	Deadline 1	WS	DM/ODOW	ODOW			
5.0	Nov 2024	Deadline 2	WS	DM/ODOW	ODOW			



This document may only be used for the purpose for which it was commissioned and in accordance with the terms of engagement for that commission. Unauthorised use of this document in any form whatsoever is prohibited.

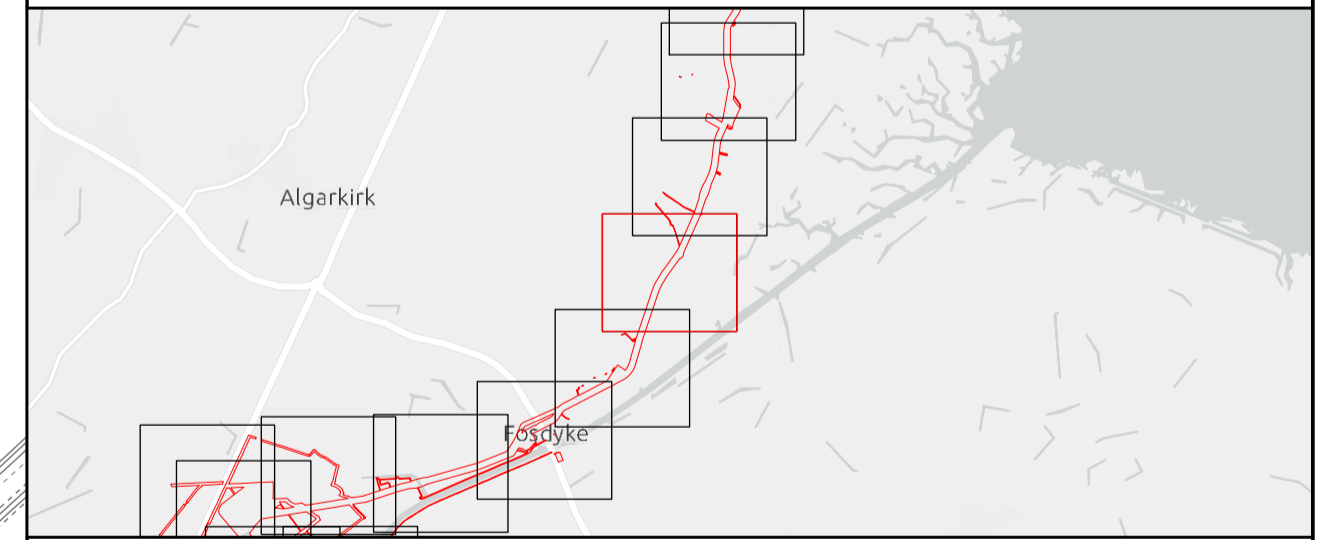


- Legend**
- Order Limits
 - Permanent Rights
 - Temporary Rights

Source:
 Contains Esri Community Maps Contributors, Esri UK, Esri, TomTom, Garmin, Foursquare, GeoTechnologies, Inc, METI/NASA, USGS, Esri UK, Esri, TomTom, Garmin, Foursquare, GeoTechnologies, Inc, METI/NASA, USGS.
 Based upon the Ordnance Survey Map with the sanction of the controller of HM Stationery Office. Crown Copyright Reserved. © OS Licence No. 0100031673

Notes:	Status:
	Pre-examination Update

Onshore Coordinate System
 Datum: OSGB 1936
 Spheroid: Airy 1830
 Projection: British National Grid
 Central Meridian: 2 W
 Vertical Reference: Newlyn



Outer Dowsing Offshore Wind 2.5 Land Plans V5 DCO Application

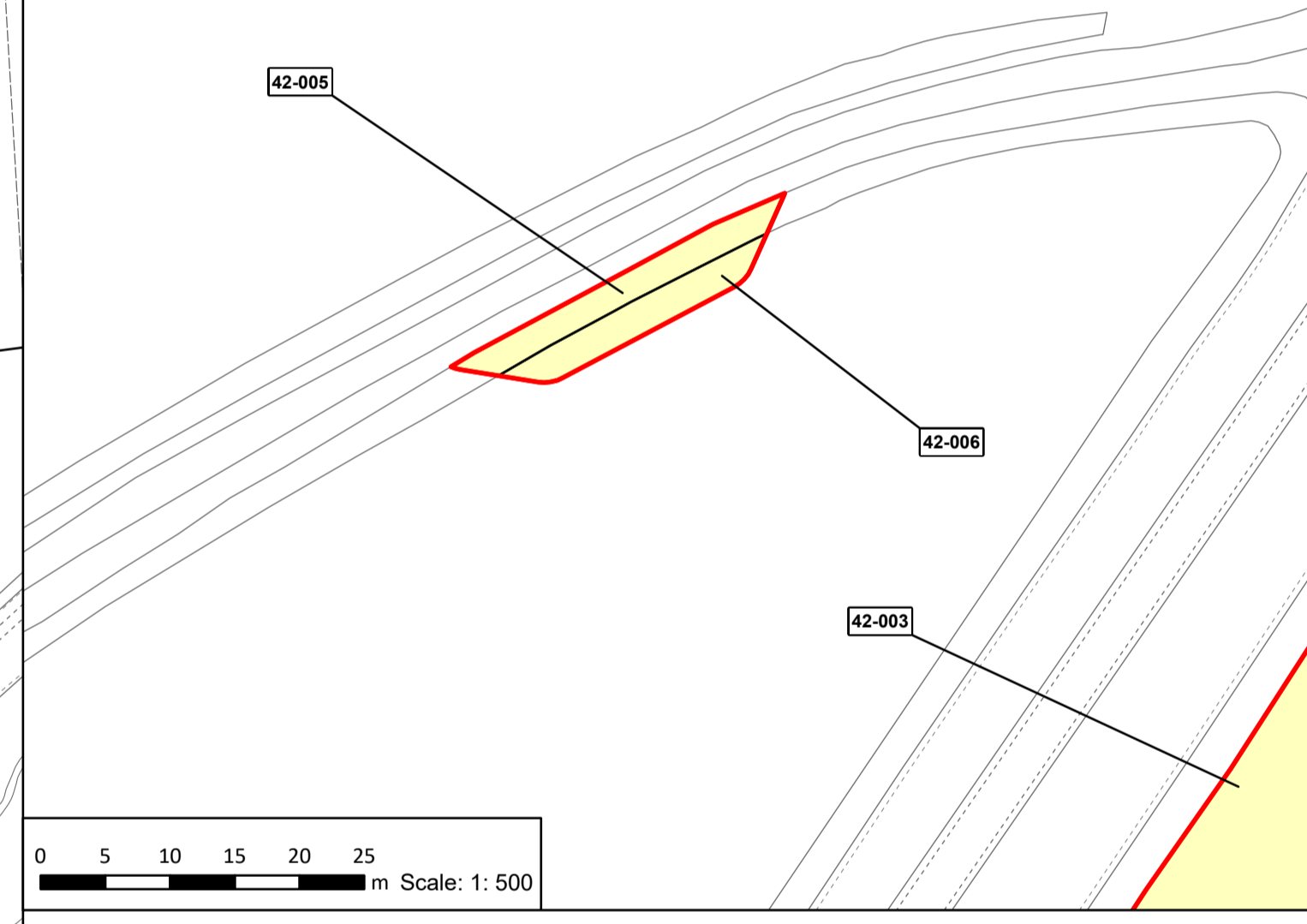
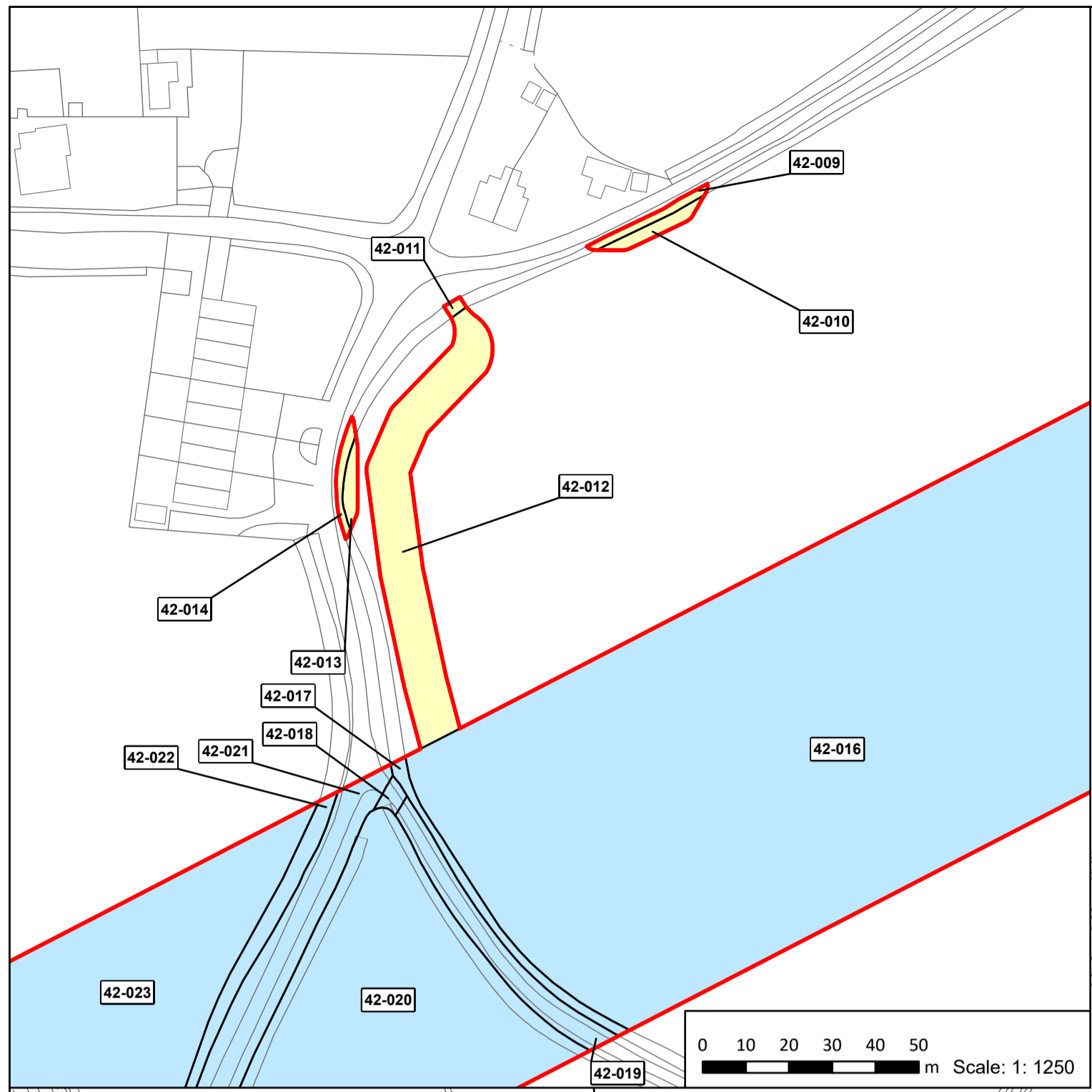
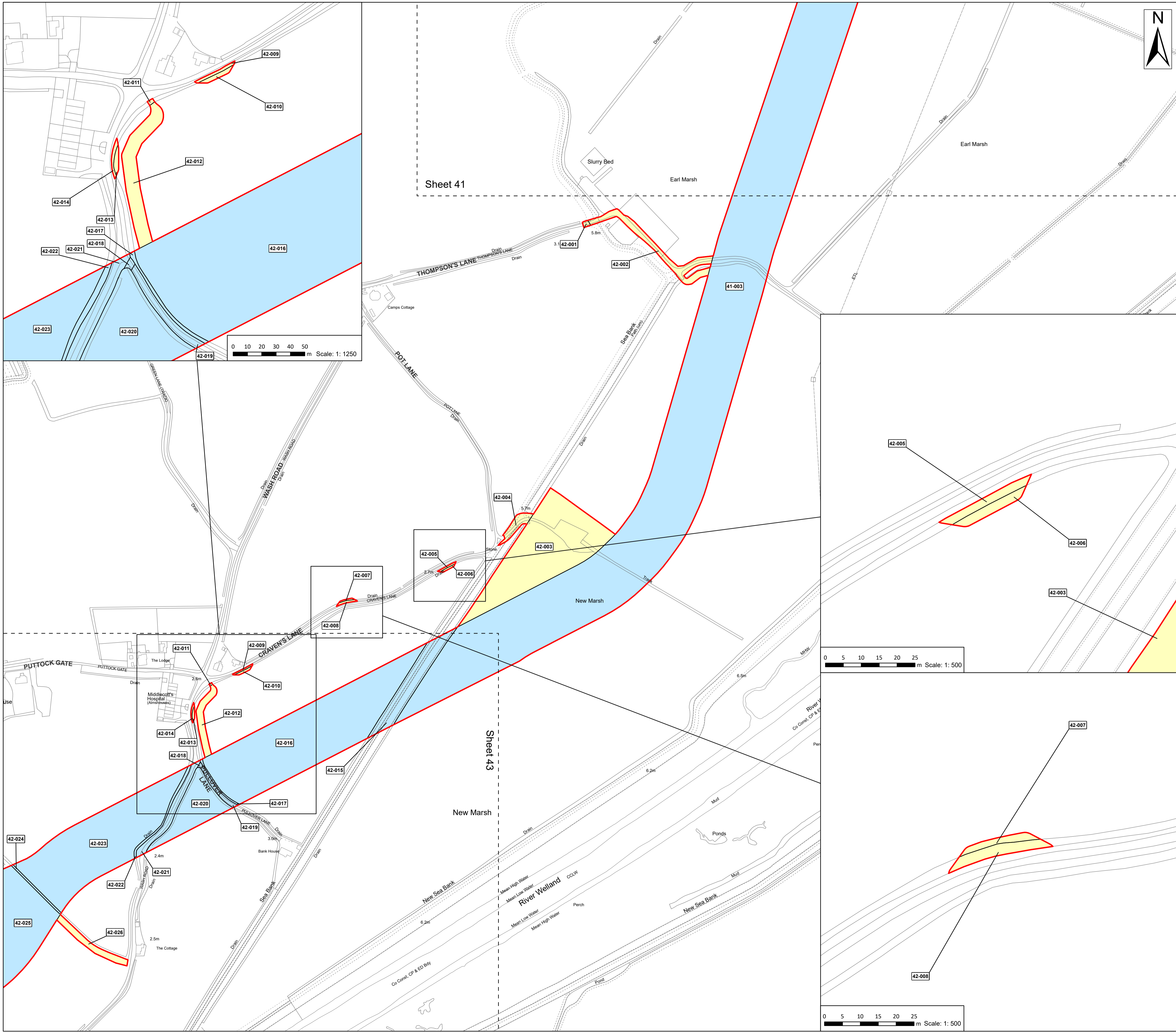
Drawing No: PP1-ODOW-DEV-CS-MAP-0005_02

Drawing: 41 of 51 Page Size: A1

Rev No:	Date	Description	Drawn	Checked	Approved
2.0	July 2024	Response to Section 51 Advice	SR	DM/ODOW	ODOW
3.0	Sept 2024	Response to Rule 17 Letter	WS	DM/ODOW	ODOW
4.0	Oct 2024	Deadline 1	WS	DM/ODOW	ODOW
5.0	Nov 2024	Deadline 2	WS	DM/ODOW	ODOW



This document may only be used for the purpose for which it was commissioned and in accordance with the terms of engagement for that commission. Unauthorised use of this document in any form whatsoever is prohibited.



Legend

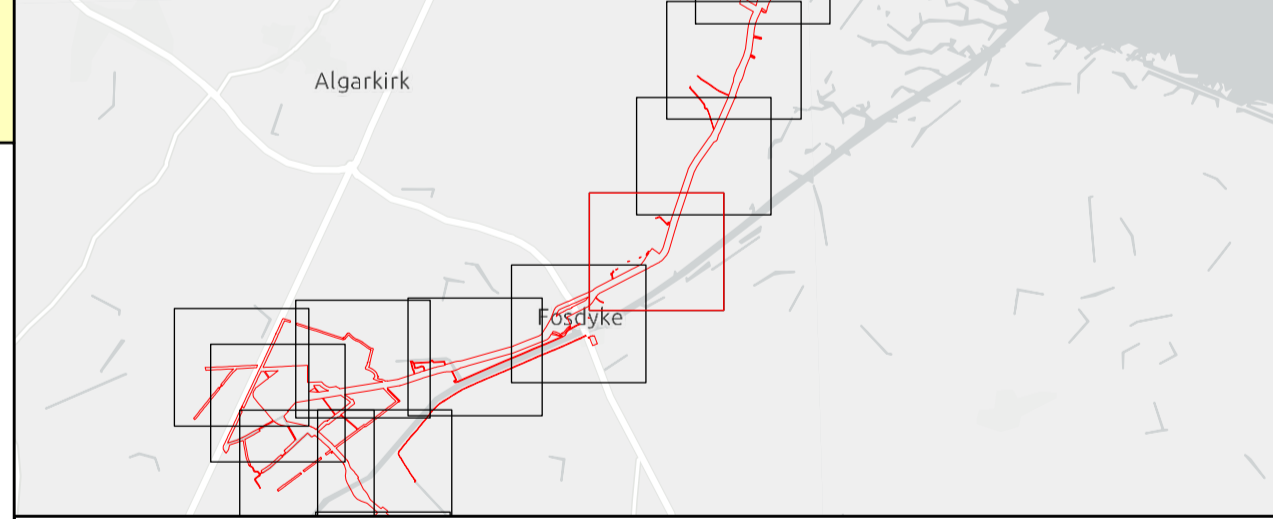
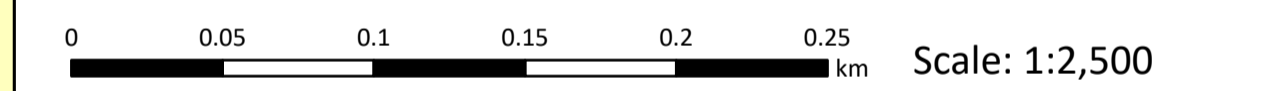
- Order Limits
- Permanent Rights
- Temporary Rights



Source:
 Contains Esri Community Maps Contributors, Esri UK, Esri, TomTom, Garmin, Foursquare, GeoTechnologies, Inc, METI/NASA, USGS, Esri UK, Esri, TomTom, Garmin, Foursquare, GeoTechnologies, Inc, METI/NASA, USGS.
 Based upon the Ordnance Survey Map with the sanction of the controller of HM Stationery Office. Crown Copyright Reserved. © OS Licence No. 0100031673

Notes:	Status:
	Pre-examination Update

Onshore Coordinate System
 Datum: OSGB 1936
 Spheroid: Airy 1830
 Projection: British National Grid
 Central Meridian: 2 W
 Vertical Reference: Newlyn



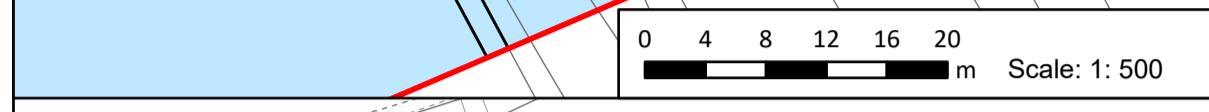
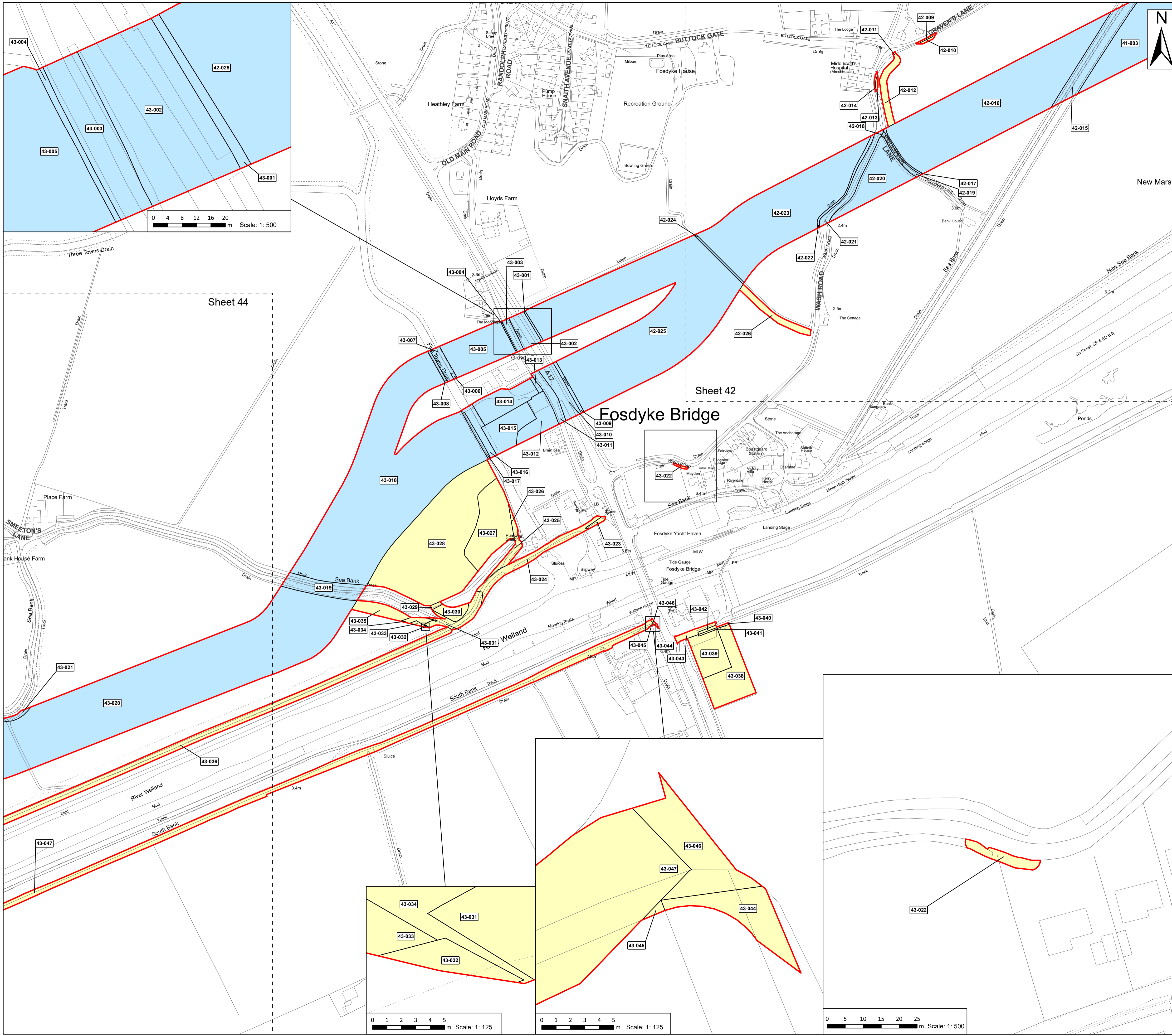
Outer Dowsing Offshore Wind 2.5 Land Plans V5 DCO Application

Drawing No: PP1-ODOW-DEV-CS-MAP-0005_02

Drawing: 42 of 51			Page Size: A1		
Rev No:	Date	Description	Drawn	Checked	Approved
2.0	July 2024	Response to Section 51 Advice	SR	DM/ODOW	ODOW
3.0	Sept 2024	Response to Rule 17 Letter	WS	DM/ODOW	ODOW
4.0	Oct 2024	Deadline 1	WS	DM/ODOW	ODOW
5.0	Nov 2024	Deadline 2	WS	DM/ODOW	ODOW



This document may only be used for the purpose for which it was commissioned and in accordance with the terms of engagement for that commission. Unauthorised use of this document in any form whatsoever is prohibited.



Sheet 44

Sheet 42

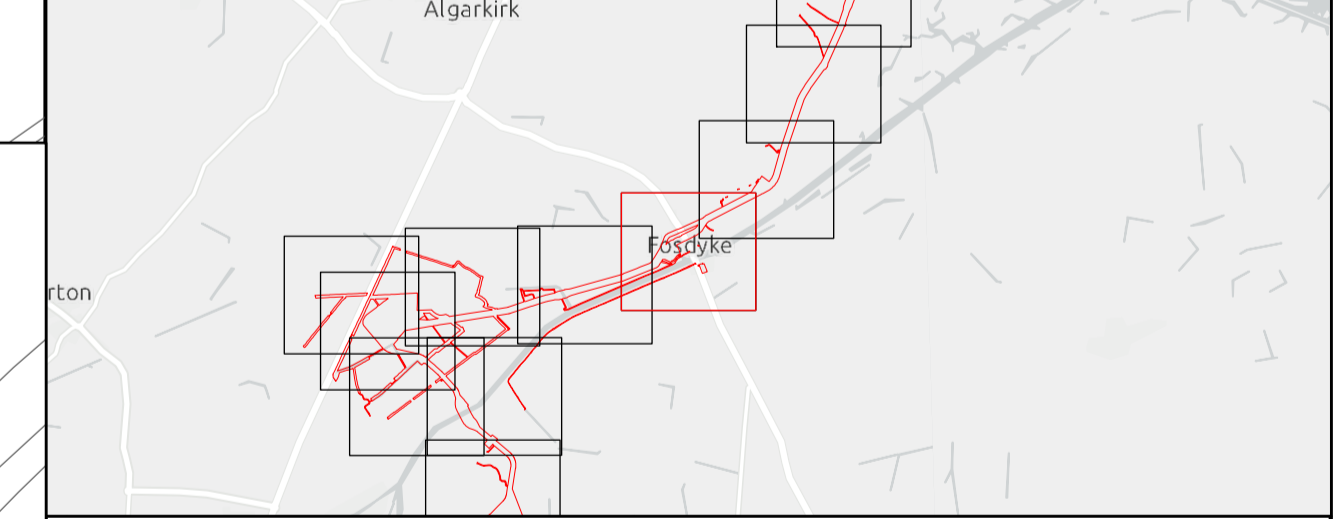
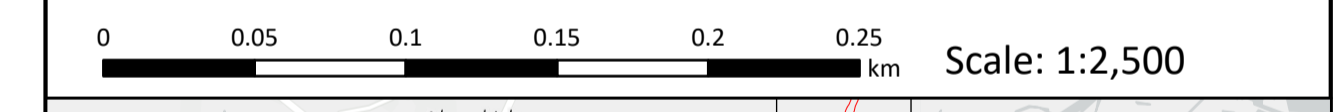
Fosdyke Bridge

- Legend**
- Order Limits
 - Permanent Rights
 - Temporary Rights

Source:
 Contains Esri Community Maps Contributors, Esri UK, Esri, TomTom, Garmin, Foursquare, GeoTechnologies, Inc, METI/NASA, USGS, Esri UK, Esri, TomTom, Garmin, Foursquare, GeoTechnologies, Inc, METI/NASA, USGS.
 Based upon the Ordnance Survey Map with the sanction of the controller of HM Stationery Office. Crown Copyright Reserved. © OS Licence No. 0100031673

Notes:	Status:
	Pre-examination Update

Onshore Coordinate System
 Datum: OSGB 1936
 Spheroid: Airy 1830
 Projection: British National Grid
 Central Meridian: 2 W
 Vertical Reference: Newlyn

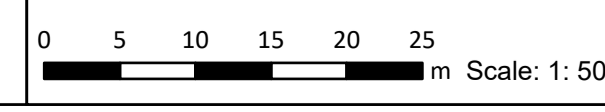
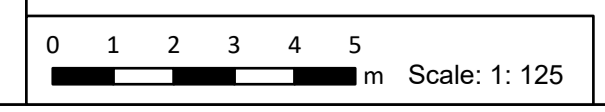
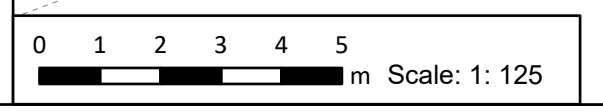


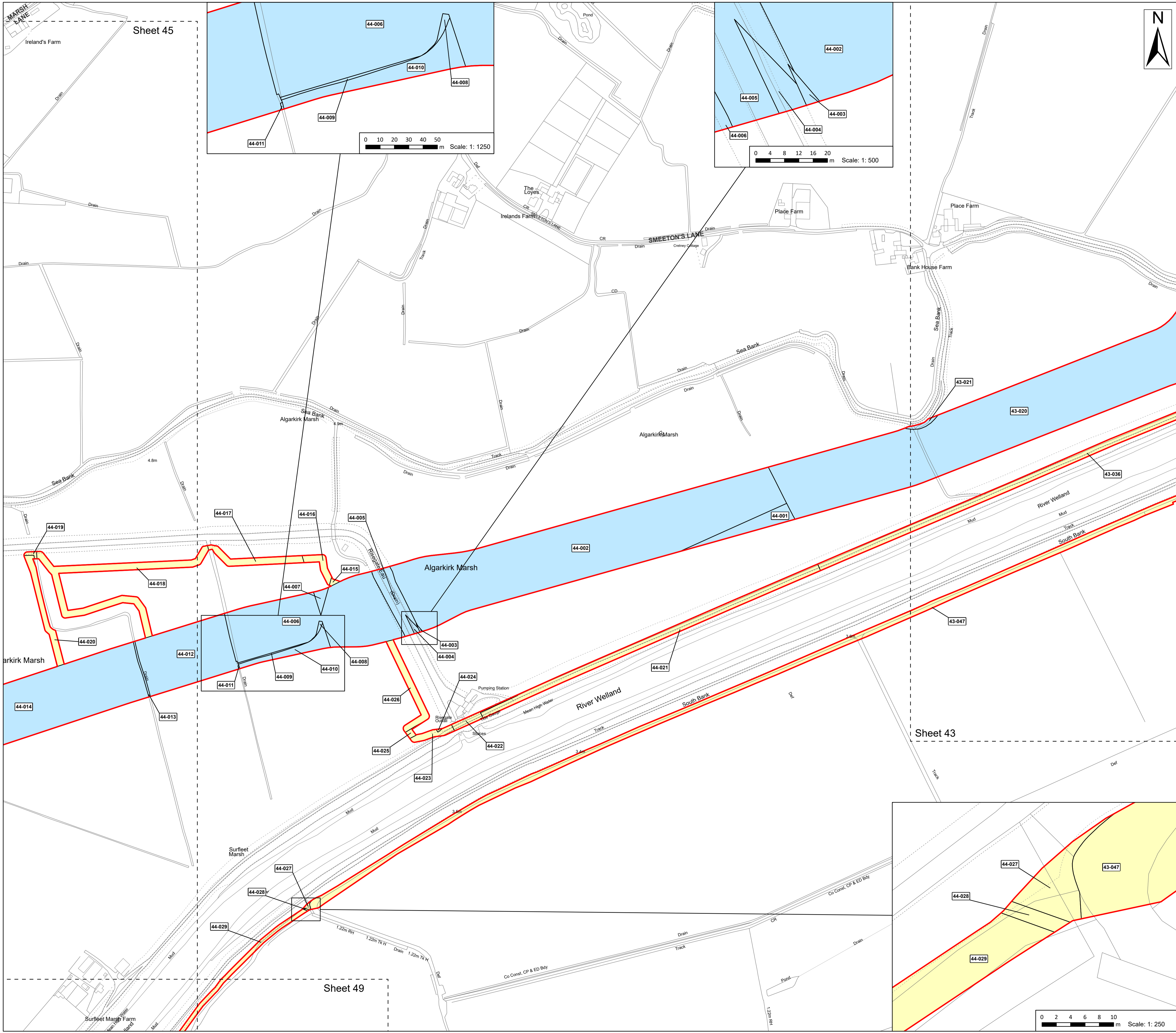
Outer Dowsing Offshore Wind 2.5 Land Plans V5 DCO Application

Drawing No: PP1-ODOW-DEV-CS-MAP-0005_02			Drawing: 43 of 51			Page Size: A1		
Rev No.	Date	Description	Drawn	Checked	Approved			
2.0	July 2024	Response to Section 51 Advice	SR	DM/ODOW	ODOW			
3.0	Sept 2024	Response to Rule 17 Letter	WS	DM/ODOW	ODOW			
4.0	Oct 2024	Deadline 1	WS	DM/ODOW	ODOW			
5.0	Nov 2024	Deadline 2	WS	DM/ODOW	ODOW			



This document may only be used for the purpose for which it was commissioned and in accordance with the terms of engagement for that commission. Unauthorised use of this document in any form whatsoever is prohibited.





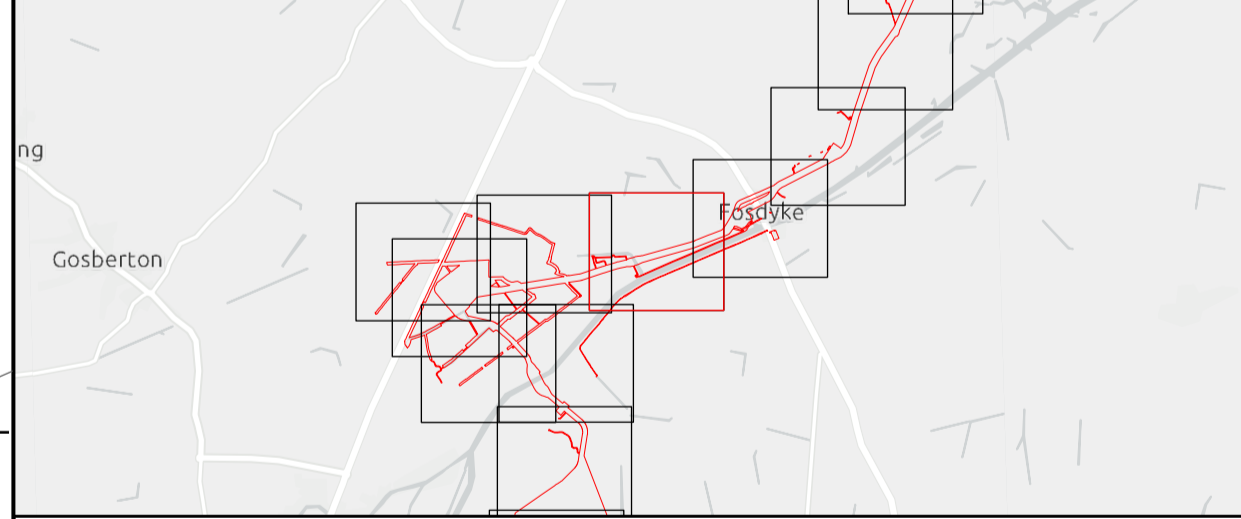
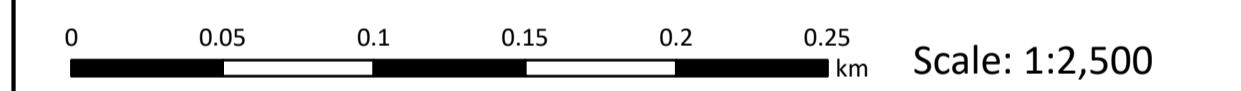
- Legend**
- Order Limits
 - Permanent Rights
 - Temporary Rights

Source:
 Contains Esri Community Maps Contributors, Esri UK, Esri, TomTom, Garmin, Foursquare, GeoTechnologies, Inc, METI/NASA, USGS, Esri UK, Esri, TomTom, Garmin, Foursquare, GeoTechnologies, Inc, METI/NASA, USGS.
 Based upon the Ordnance Survey Map with the sanction of the controller of HM Stationery Office. Crown Copyright Reserved. © OS Licence No. 0100031673

Notes:

Status:
Pre-examination Update

Onshore Coordinate System
 Datum: OSGB 1936
 Spheroid: Airy 1830
 Projection: British National Grid
 Central Meridian: 2 W
 Vertical Reference: Newlyn



Outer Dowsing Offshore Wind 2.5 Land Plans V5 DCO Application

Drawing No: PP1-ODOW-DEV-CS-MAP-0005_02

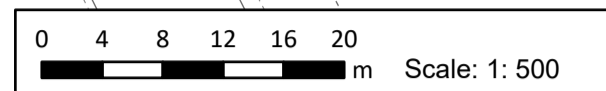
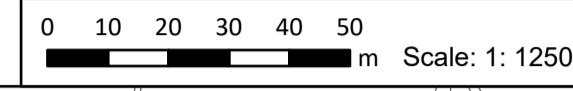
Drawing: 44 of 51 Page Size: A1

Rev No:	Date	Description	Drawn	Checked	Approved
2.0	July 2024	Response to Section 51 Advice	SR	DM/ODOW	ODOW
3.0	Sept 2024	Response to Rule 17 Letter	WS	DM/ODOW	ODOW
4.0	Oct 2024	Deadline 1	WS	DM/ODOW	ODOW
5.0	Nov 2024	Deadline 2	WS	DM/ODOW	ODOW



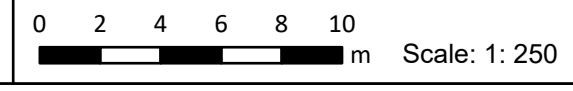
This document may only be used for the purpose for which it was commissioned and in accordance with the terms of engagement for that commission. Unauthorised use of this document in any form whatsoever is prohibited.

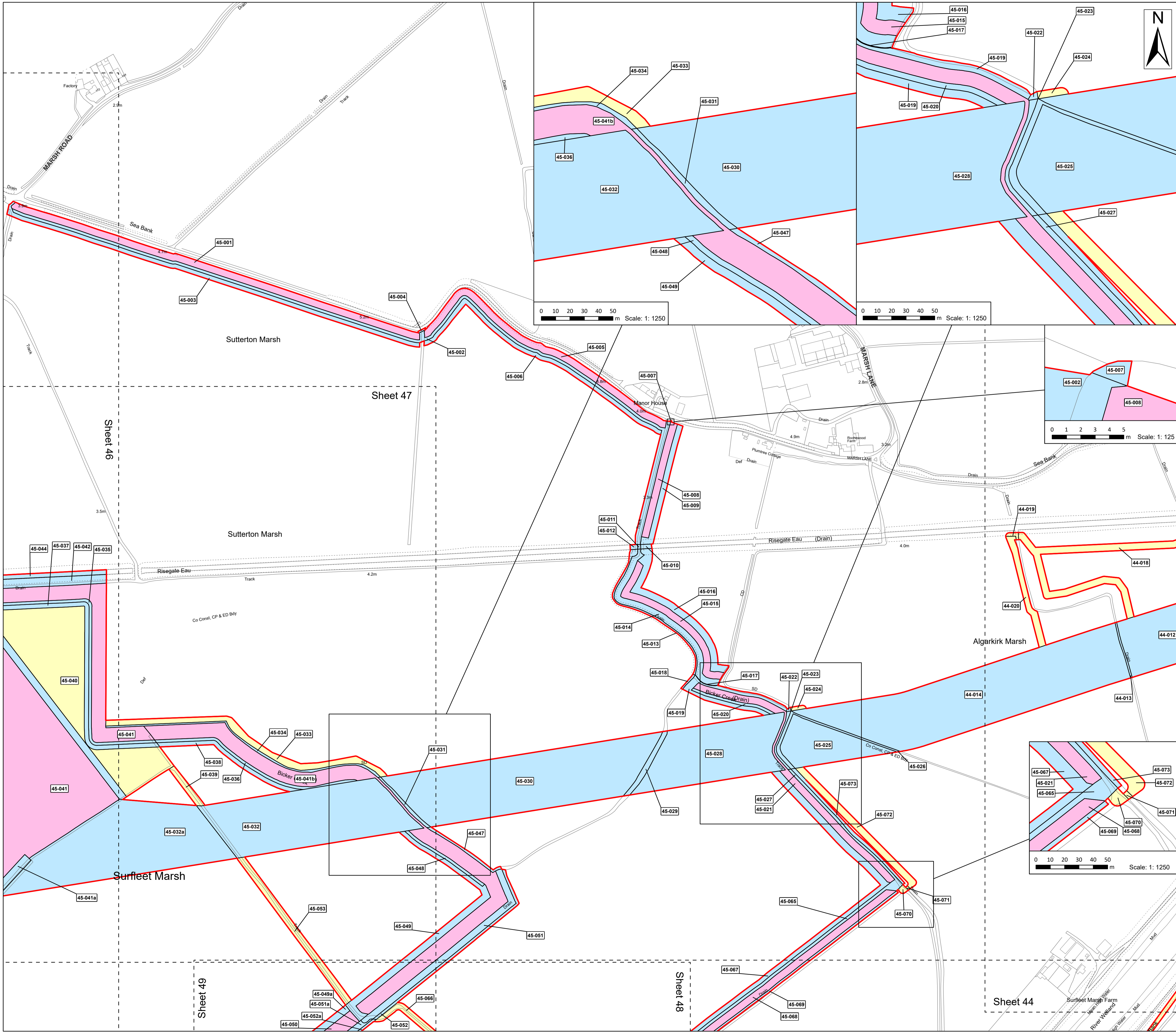
Sheet 45



Sheet 43

Sheet 49





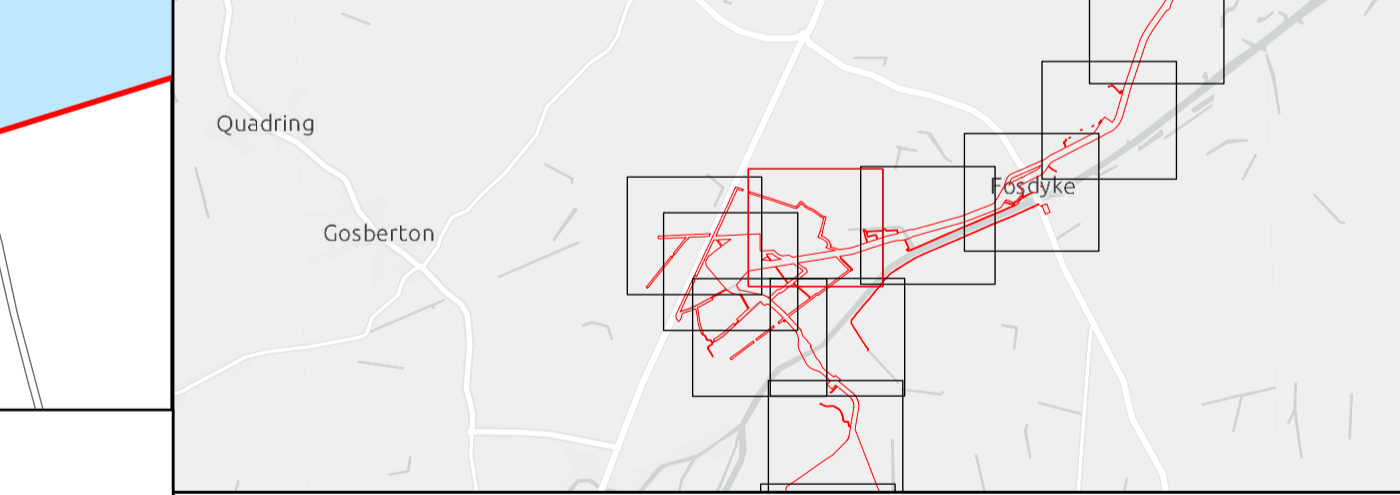
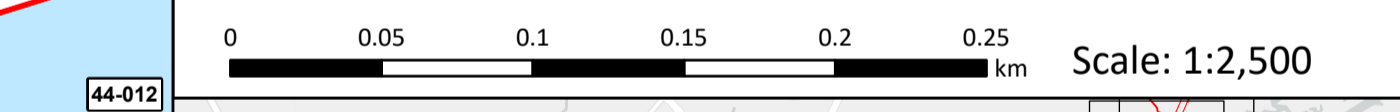
Legend

- Order Limits
- Freehold
- Permanent Rights
- Temporary Rights

Source:
 Contains Esri Community Maps Contributors, Esri UK, Esri, TomTom, Garmin, Foursquare, GeoTechnologies, Inc, METI/NASA, USGS, Esri UK, Esri, TomTom, Garmin, Foursquare, GeoTechnologies, Inc, METI/NASA, USGS.
 Based upon the Ordnance Survey Map with the sanction of the controller of HM Stationery Office. Crown Copyright Reserved. © OS Licence No. 0100031673

Notes:	Status:
	Pre-examination Update

Onshore Coordinate System
 Datum: OSGB 1936
 Spheroid: Airy 1830
 Projection: British National Grid
 Central Meridian: 2 W
 Vertical Reference: Newlyn



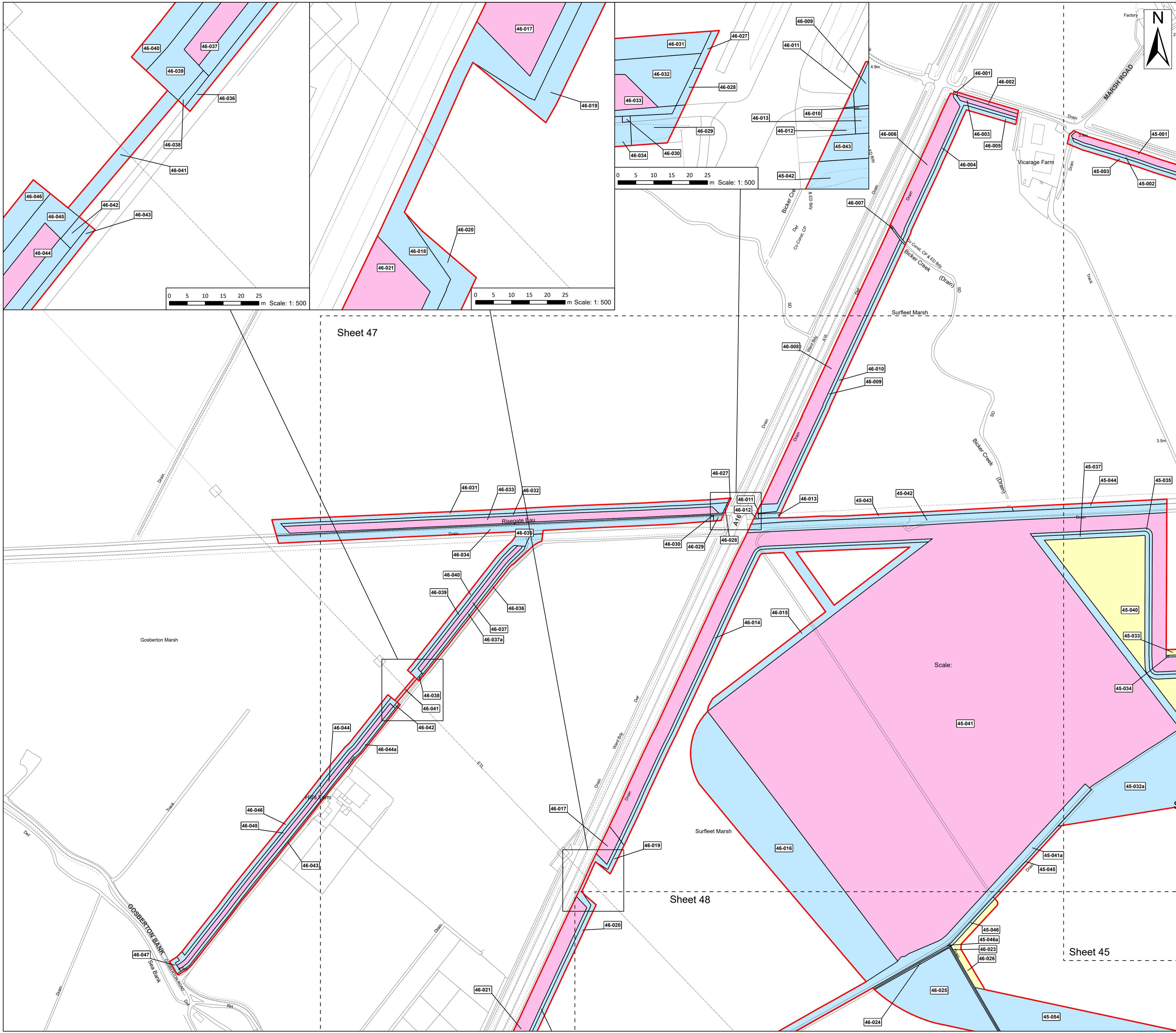
Outer Dowsing Offshore Wind 2.5 Land Plans V5 DCO Application

Drawing No: PP1-ODOW-DEV-CS-MAP-0005_02
 Drawing: 45 of 51
 Page Size: A1

Rev No:	Date	Description	Drawn	Checked	Approved
2.0	July 2024	Response to Section 51 Advice	SR	DM/ODOW	ODOW
3.0	Sept 2024	Response to Rule 17 Letter	WS	DM/ODOW	ODOW
4.0	Oct 2024	Deadline 1	WS	DM/ODOW	ODOW
5.0	Nov 2024	Deadline 2	WS	DM/ODOW	ODOW



This document may only be used for the purpose for which it was commissioned and in accordance with the terms of engagement for that commission. Unauthorised use of this document in any form whatsoever is prohibited.



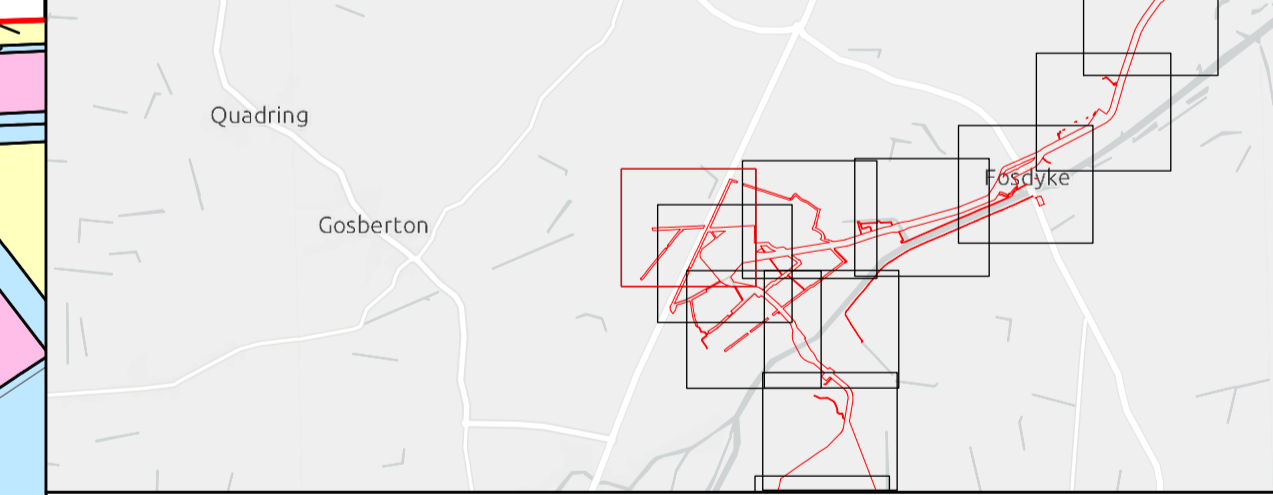
Legend

- Order Limits
- Freehold
- Permanent Rights
- Temporary Rights

Source:
 Contains Esri Community Maps Contributors, Esri UK, Esri, TomTom, Garmin, Foursquare, GeoTechnologies, Inc, METI/NASA, USGS, Esri UK, Esri, TomTom, Garmin, Foursquare, GeoTechnologies, Inc, METI/NASA, USGS.
 Based upon the Ordnance Survey Map with the sanction of the controller of HM Stationery Office. Crown Copyright Reserved. © OS Licence No. 0100031673

Notes:	Status:
	Pre-examination Update

Onshore Coordinate System
 Datum: OSGB 1936
 Spheroid: Airy 1830
 Projection: British National Grid
 Central Meridian: 2 W
 Vertical Reference: Newlyn



Outer Dowsing Offshore Wind 2.5 Land Plans V5 DCO Application

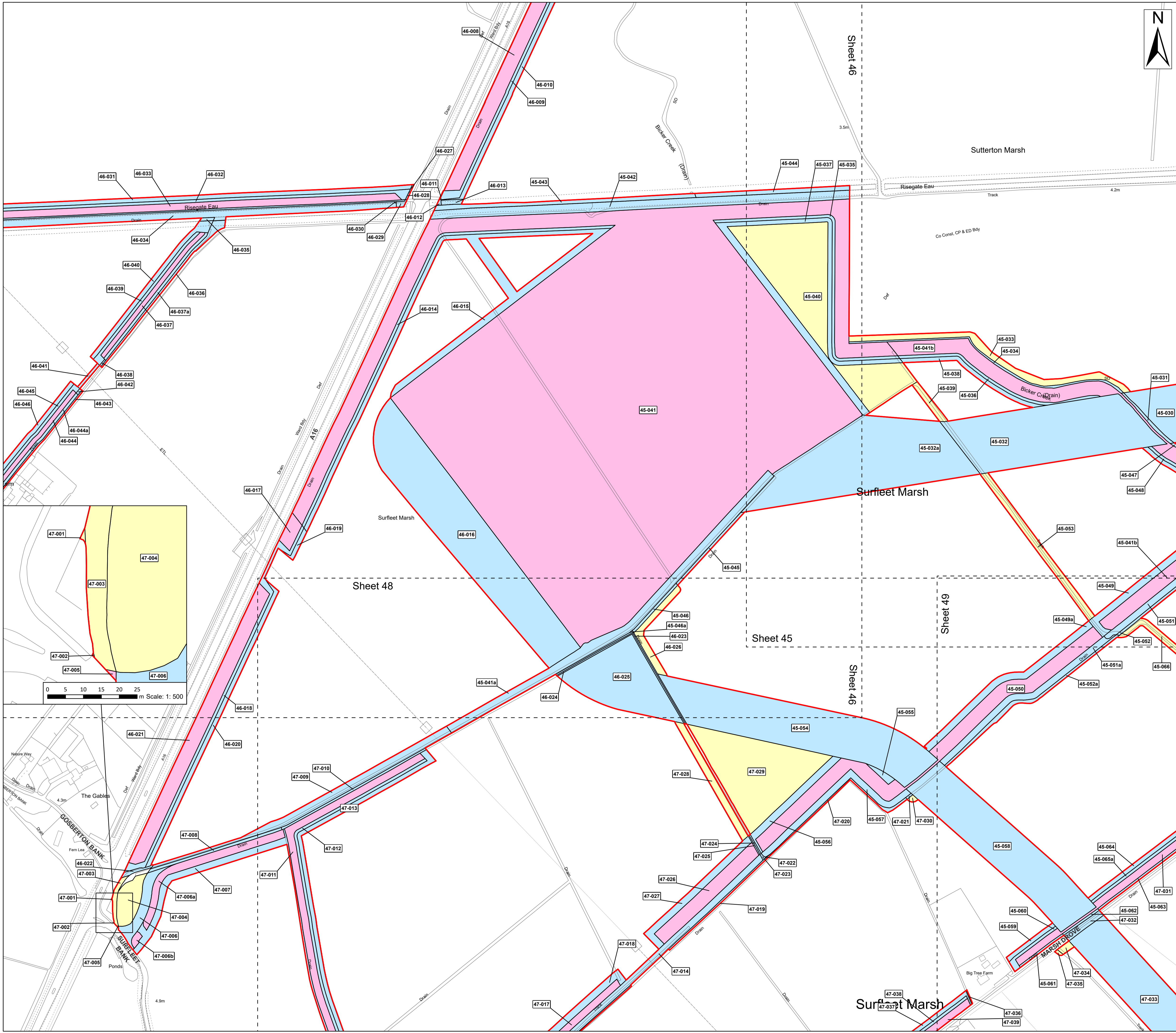
Drawing No: PP1-ODOW-DEV-CS-MAP-0005_02

Drawing: 46 of 51 Page Size: A1

Rev No:	Date	Description	Drawn	Checked	Approved
2.0	July 2024	Response to Section 51 Advice	SR	DM/ODOW	ODOW
3.0	Sept 2024	Response to Rule 17 Letter	WS	DM/ODOW	ODOW
4.0	Oct 2024	Deadline 1	WS	DM/ODOW	ODOW
5.0	Nov 2024	Deadline 2	WS	DM/ODOW	ODOW



This document may only be used for the purpose for which it was commissioned and in accordance with the terms of engagement for that commission. Unauthorised use of this document in any form whatsoever is prohibited.



Legend

- Order Limits
- Freehold
- Permanent Rights
- Temporary Rights

Source:
 Contains Esri Community Maps Contributors, Esri UK, Esri, TomTom, Garmin, Foursquare, GeoTechnologies, Inc, METI/NASA, USGS, Esri UK, Esri, TomTom, Garmin, Foursquare, GeoTechnologies, Inc, METI/NASA, USGS.
 Based upon the Ordnance Survey Map with the sanction of the controller of HM Stationery Office. Crown Copyright Reserved. © OS Licence No. 0100031673

Notes:

Status:
 Pre-examination Update

Onshore Coordinate System
 Datum: OSGB 1936
 Spheroid: Airy 1830
 Projection: British National Grid
 Central Meridian: 2 W
 Vertical Reference: Newlyn

0 0.05 0.1 0.15 0.2 0.25 km Scale: 1:2,500

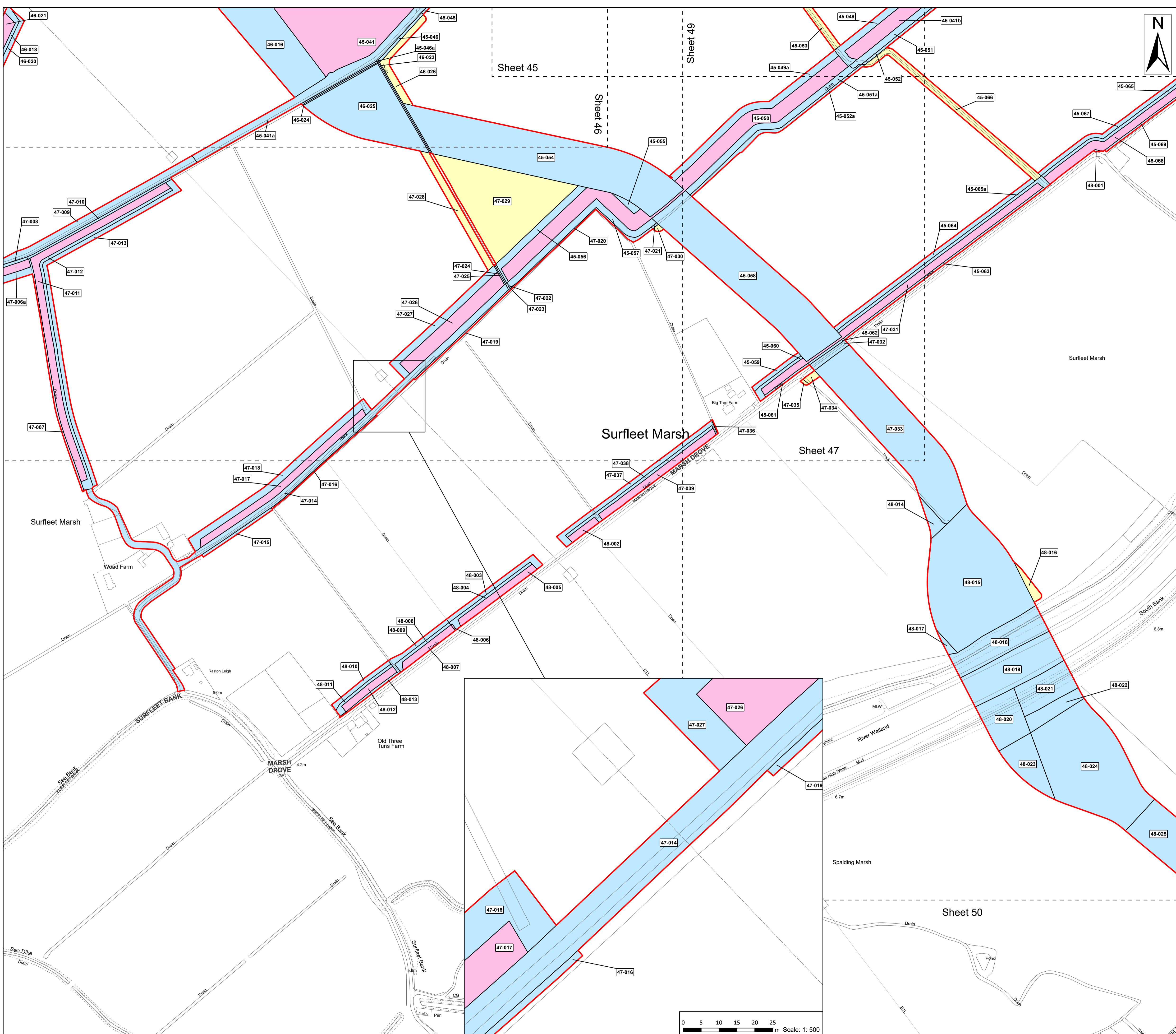
**Outer Dowsing Offshore Wind
 2.5 Land Plans V5
 DCO Application**

Drawing No: PP1-ODOW-DEV-CS-MAP-0005_02

Drawing: 47 of 51			Page Size: A1		
Rev No:	Date	Description	Drawn	Checked	Approved
2.0	July 2024	Response to Section 51 Advice	SR	DM/ODOW	ODOW
3.0	Sept 2024	Response to Rule 17 Letter	WS	DM/ODOW	ODOW
4.0	Oct 2024	Deadline 1	WS	DM/ODOW	ODOW
5.0	Nov 2024	Deadline 2	WS	DM/ODOW	ODOW

OUTER DOWSING
 OFFSHORE WIND

This document may only be used for the purpose for which it was commissioned and in accordance with the terms of engagement for that commission. Unauthorised use of this document in any form whatsoever is prohibited.



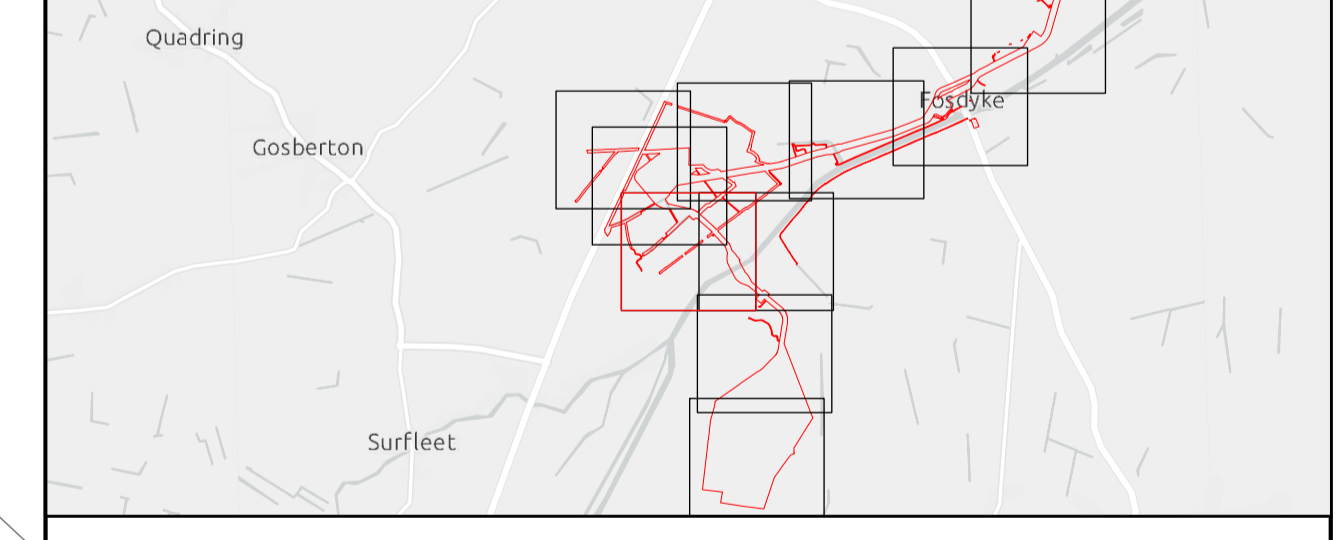
Legend

- Order Limits
- Freehold
- Permanent Rights
- Temporary Rights

Source:
 Contains Esri Community Maps Contributors, Esri UK, Esri, TomTom, Garmin, Foursquare, GeoTechnologies, Inc, METI/NASA, USGS, Esri UK, Esri, TomTom, Garmin, Foursquare, GeoTechnologies, Inc, METI/NASA, USGS.
 Based upon the Ordnance Survey Map with the sanction of the controller of HM Stationery Office. Crown Copyright Reserved. © OS Licence No. 0100031673

Notes:	Status:
	Pre-examination Update

Onshore Coordinate System
 Datum: OSGB 1936
 Spheroid: Airy 1830
 Projection: British National Grid
 Central Meridian: 2 W
 Vertical Reference: Newlyn



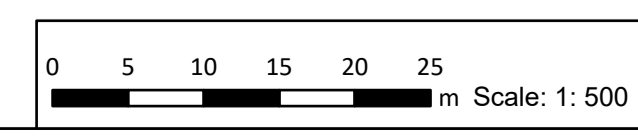
Outer Dowsing Offshore Wind 2.5 Land Plans V5 DCO Application

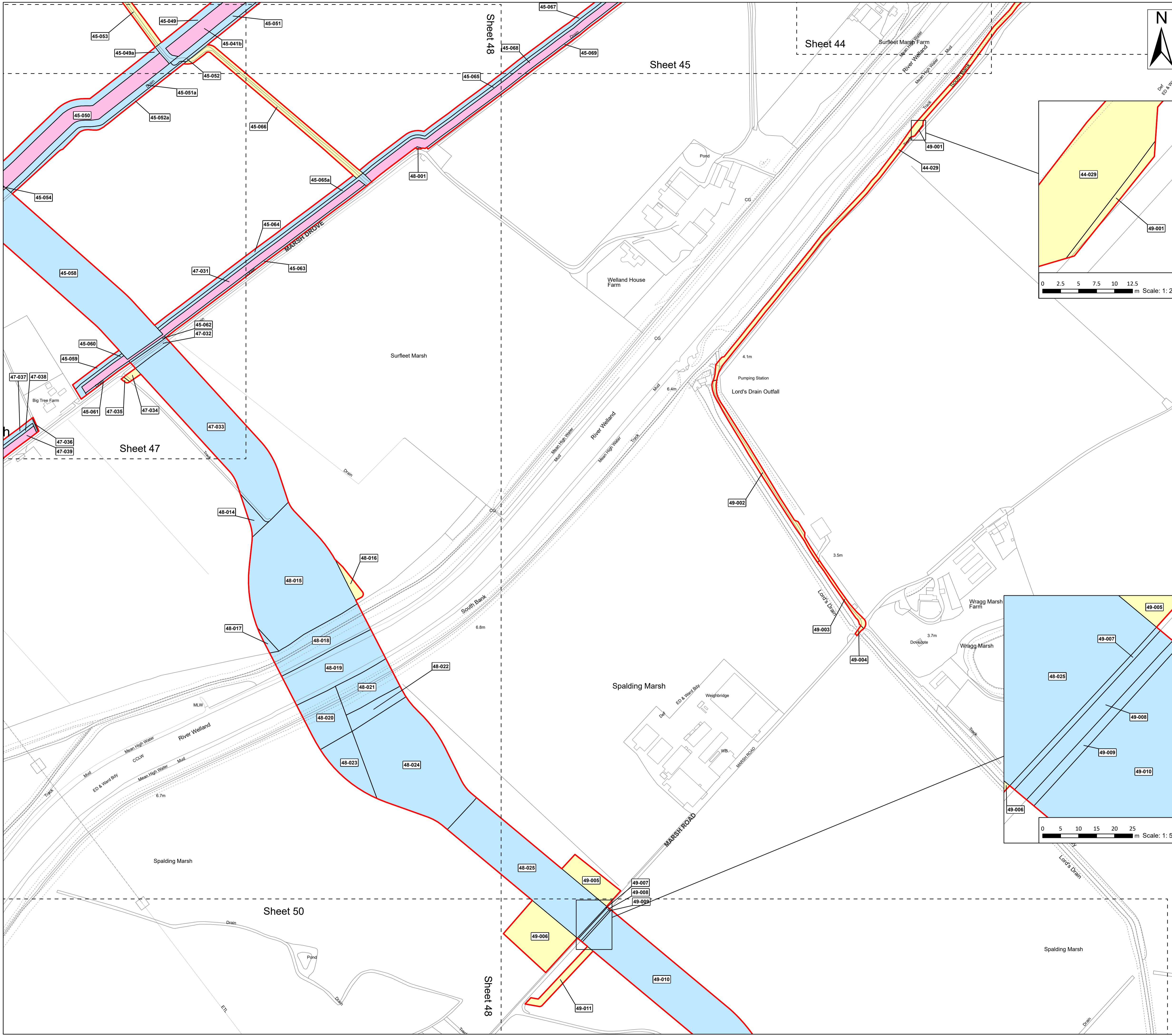
Drawing No: PP1-ODOW-DEV-CS-MAP-0005_02

Drawing: 48 of 51			Page Size: A1		
Rev No:	Date	Description	Drawn	Checked	Approved
2.0	July 2024	Response to Section 51 Advice	SR	DM/ODOW	ODOW
3.0	Sept 2024	Response to Rule 17 Letter	WS	DM/ODOW	ODOW
4.0	Oct 2024	Deadline 1	WS	DM/ODOW	ODOW
5.0	Nov 2024	Deadline 2	WS	DM/ODOW	ODOW



This document may only be used for the purpose for which it was commissioned and in accordance with the terms of engagement for that commission. Unauthorised use of this document in any form whatsoever is prohibited.





Legend

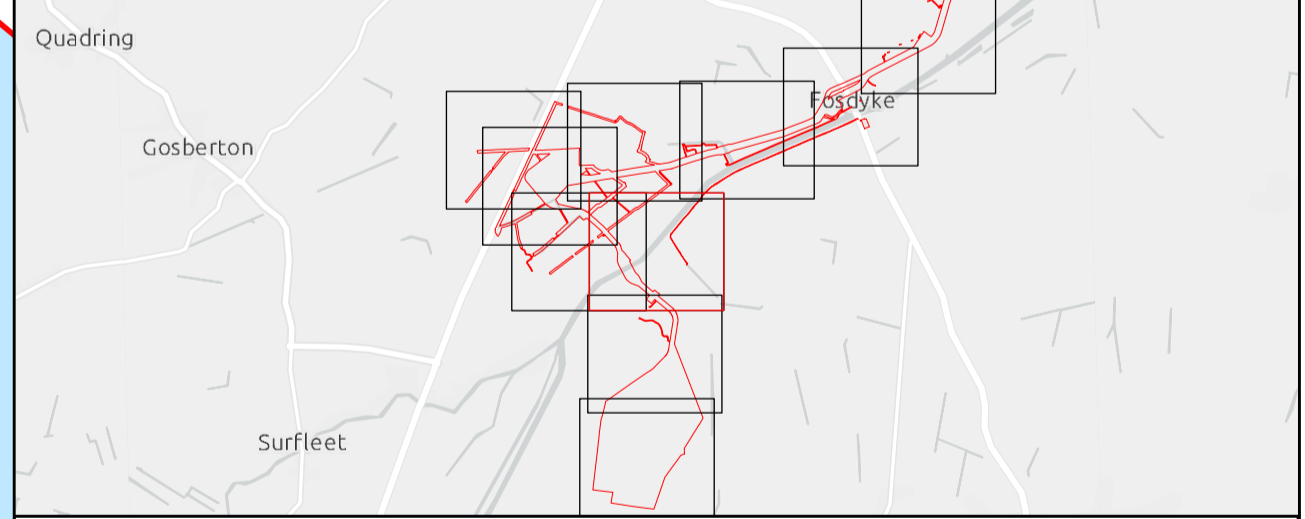
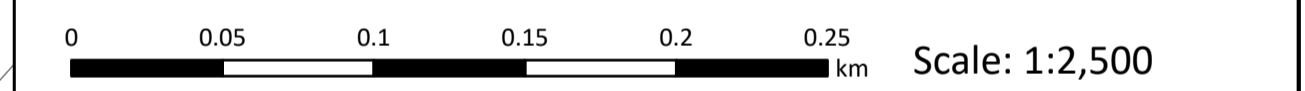
- Order Limits
- Freehold
- Permanent Rights
- Temporary Rights



Source:
 Contains Esri Community Maps Contributors, Esri UK, Esri, TomTom, Garmin, Foursquare, GeoTechnologies, Inc, METI/NASA, USGS, Esri UK, Esri, TomTom, Garmin, Foursquare, GeoTechnologies, Inc, METI/NASA, USGS.
 Based upon the Ordnance Survey Map with the sanction of the controller of HM Stationery Office. Crown Copyright Reserved. © OS Licence No. 0100031673

Notes:	Status:
	Pre-examination Update

Onshore Coordinate System
 Datum: OSGB 1936
 Spheroid: Airy 1830
 Projection: British National Grid
 Central Meridian: 2 W
 Vertical Reference: Newlyn



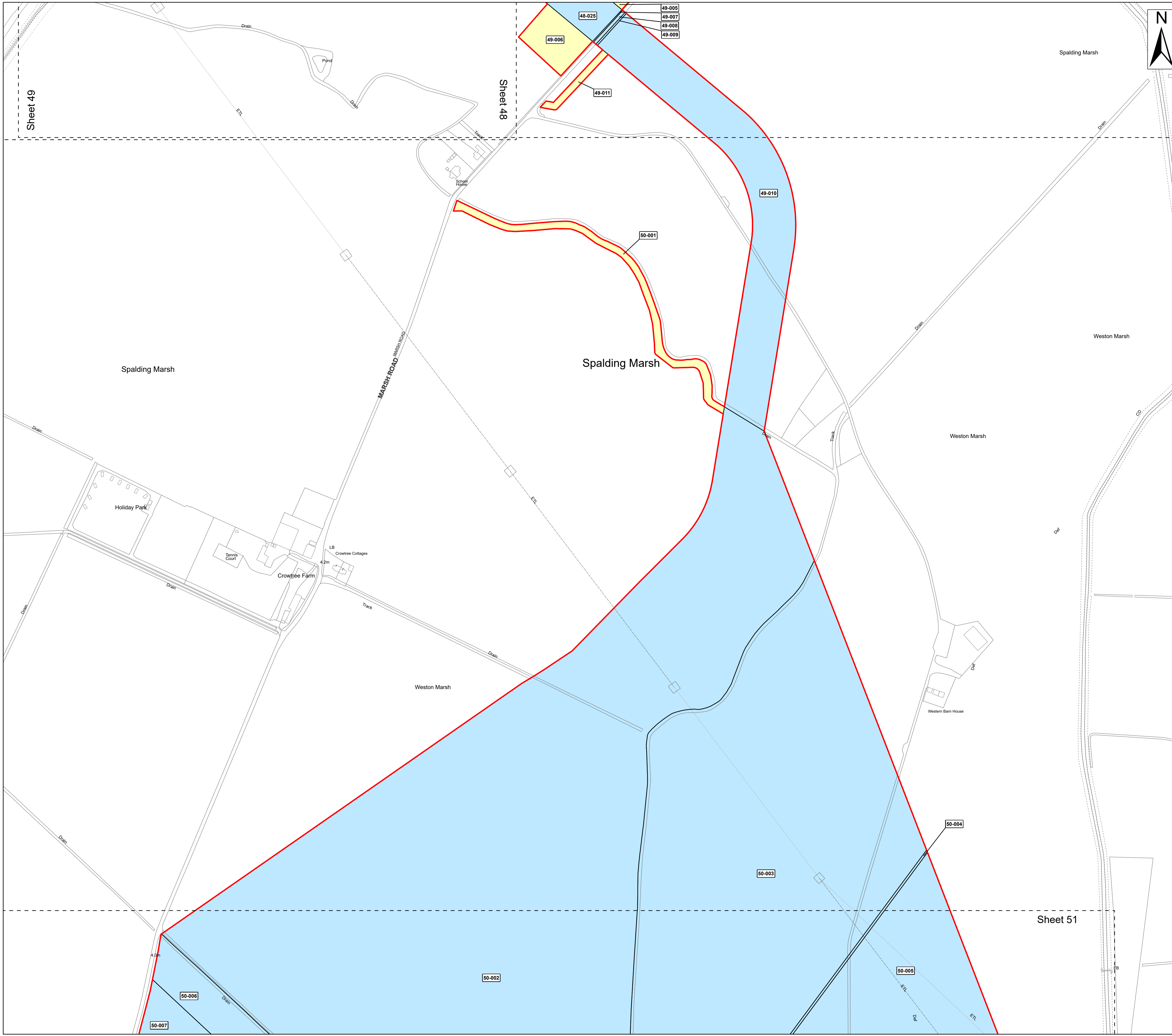
Outer Dowsing Offshore Wind 2.5 Land Plans V5 DCO Application

Drawing No: PP1-ODOW-DEV-CS-MAP-0005_02

Drawing: 49 of 51			Page Size: A1		
Rev No:	Date	Description	Drawn	Checked	Approved
2.0	July 2024	Response to Section 51 Advice	SR	DM/ODOW	ODOW
3.0	Sept 2024	Response to Rule 17 Letter	WS	DM/ODOW	ODOW
4.0	Oct 2024	Deadline 1	WS	DM/ODOW	ODOW
5.0	Nov 2024	Deadline 2	WS	DM/ODOW	ODOW



This document may only be used for the purpose for which it was commissioned and in accordance with the terms of engagement for that commission. Unauthorised use of this document in any form whatsoever is prohibited.

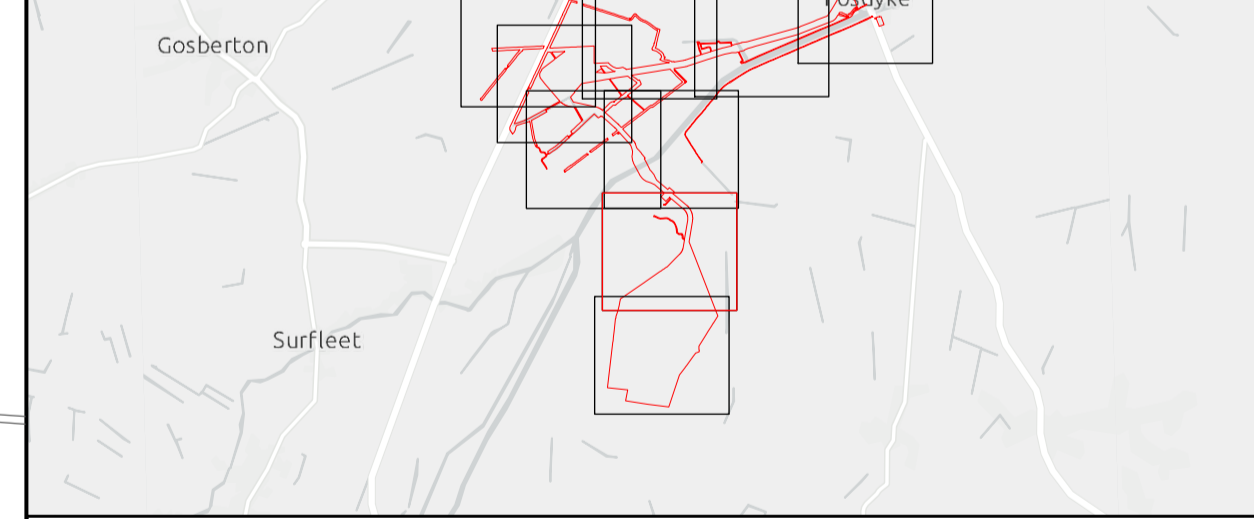
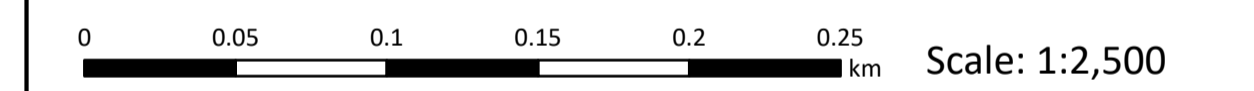


- Legend**
- Order Limits
 - Permanent Rights
 - Temporary Rights

Source:
 Contains Esri Community Maps Contributors, Esri UK, Esri, TomTom, Garmin, Foursquare, GeoTechnologies, Inc, METI/NASA, USGS, Esri UK, Esri, TomTom, Garmin, Foursquare, GeoTechnologies, Inc, METI/NASA, USGS.
 Based upon the Ordnance Survey Map with the sanction of the controller of HM Stationery Office. Crown Copyright Reserved. © OS Licence No. 0100031673

Notes:	Status:
	Pre-examination Update

Onshore Coordinate System
 Datum: OSGB 1936
 Spheroid: Airy 1830
 Projection: British National Grid
 Central Meridian: 2 W
 Vertical Reference: Newlyn



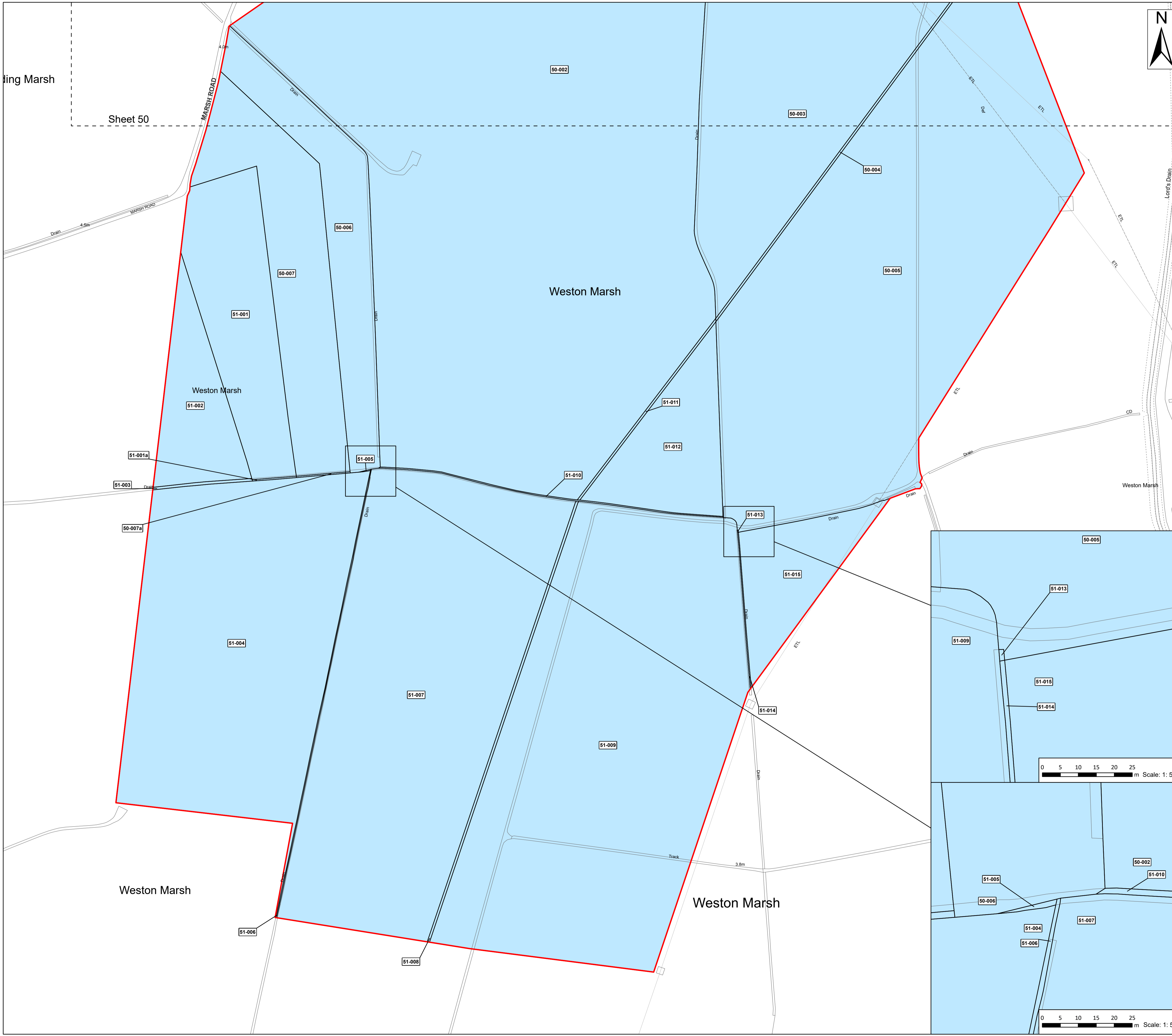
Outer Dowsing Offshore Wind 2.5 Land Plans V5 DCO Application

Drawing No: PP1-ODOW-DEV-CS-MAP-0005_02

Drawing: 50 of 51			Page Size: A1		
Rev No:	Date	Description	Drawn	Checked	Approved
2.0	July 2024	Response to Section 51 Advice	SR	DM/ODOW	ODOW
3.0	Sept 2024	Response to Rule 17 Letter	WS	DM/ODOW	ODOW
4.0	Oct 2024	Deadline 1	WS	DM/ODOW	ODOW
5.0	Nov 2024	Deadline 2	WS	DM/ODOW	ODOW



This document may only be used for the purpose for which it was commissioned and in accordance with the terms of engagement for that commission. Unauthorised use of this document in any form whatsoever is prohibited.



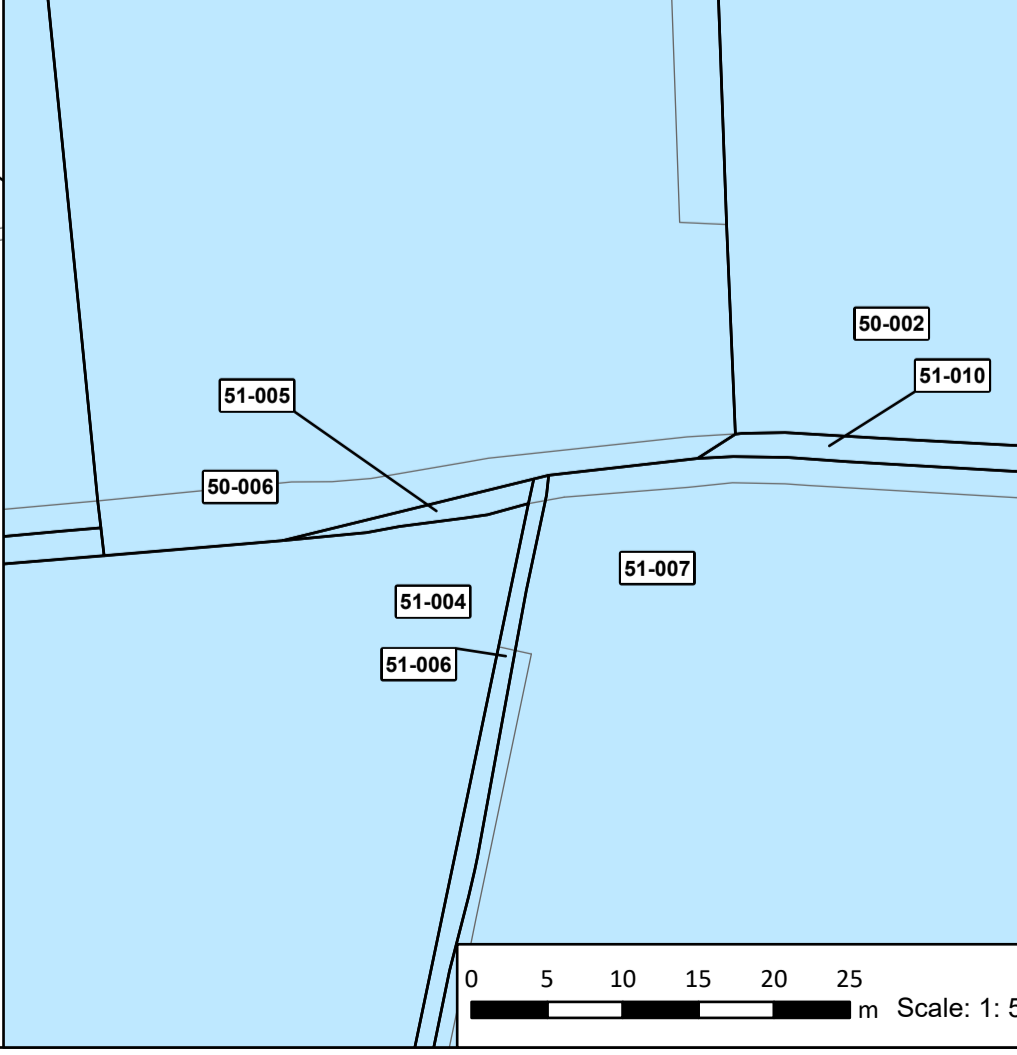
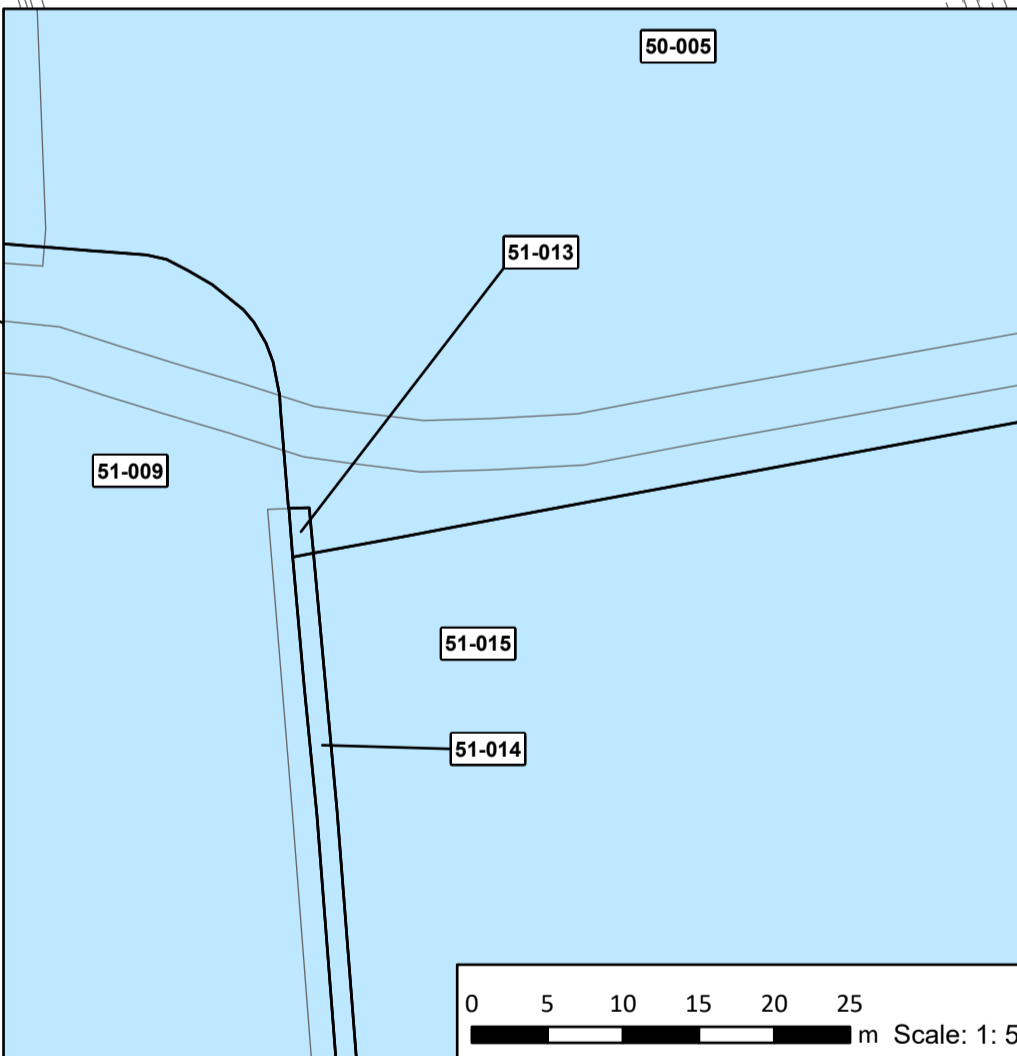
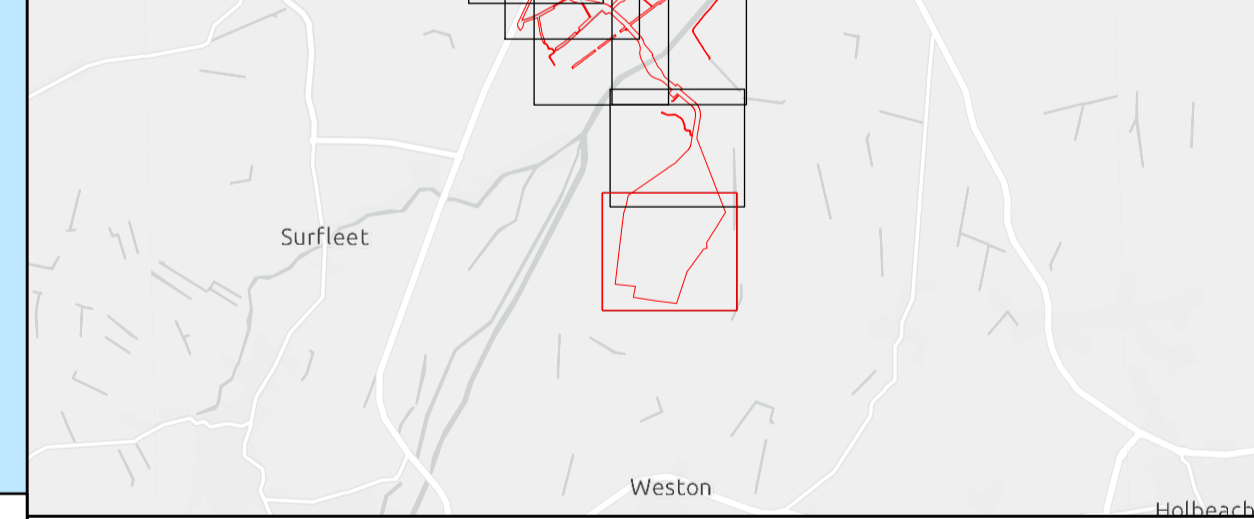
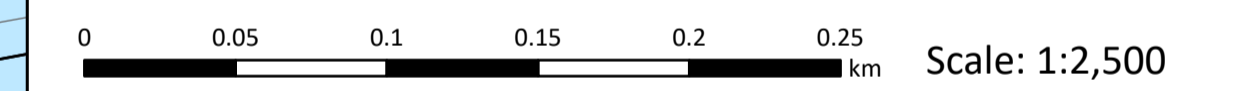
Legend
 Order Limits
 Permanent Rights

Source:
 Contains Esri Community Maps Contributors, Esri UK, Esri, TomTom, Garmin, Foursquare, GeoTechnologies, Inc, METI/NASA, USGS, Esri UK, Esri, TomTom, Garmin, Foursquare, GeoTechnologies, Inc, METI/NASA, USGS.
 Based upon the Ordnance Survey Map with the sanction of the controller of HM Stationery Office. Crown Copyright Reserved. © OS Licence No. 0100031673

Notes:

Status:
Pre-examination Update

Onshore Coordinate System
 Datum: OSGB 1936
 Spheroid: Airy 1830
 Projection: British National Grid
 Central Meridian: 2 W
 Vertical Reference: Newlyn



Outer Dowsing Offshore Wind 2.5 Land Plans V5 DCO Application

Drawing No: PP1-ODOW-DEV-CS-MAP-0005_02

Drawing: 51 of 51 Page Size: A1

Rev No:	Date	Description	Drawn	Checked	Approved
2.0	July 2024	Response to Section 51 Advice	SR	DM/ODOW	ODOW
3.0	Sept 2024	Response to Rule 17 Letter	WS	DM/ODOW	ODOW
4.0	Oct 2024	Deadline 1	WS	DM/ODOW	ODOW
5.0	Nov 2024	Deadline 2	WS	DM/ODOW	ODOW



This document may only be used for the purpose for which it was commissioned and in accordance with the terms of engagement for that commission. Unauthorised use of this document in any form whatsoever is prohibited.